

**This electronic collection of documents is provided
for the convenience of the user
and is Not a Certified Document –**

**The documents contained herein were originally issued
and sealed by the individuals whose names and license
numbers appear on each page, on the dates appearing
with their signature on that page.**

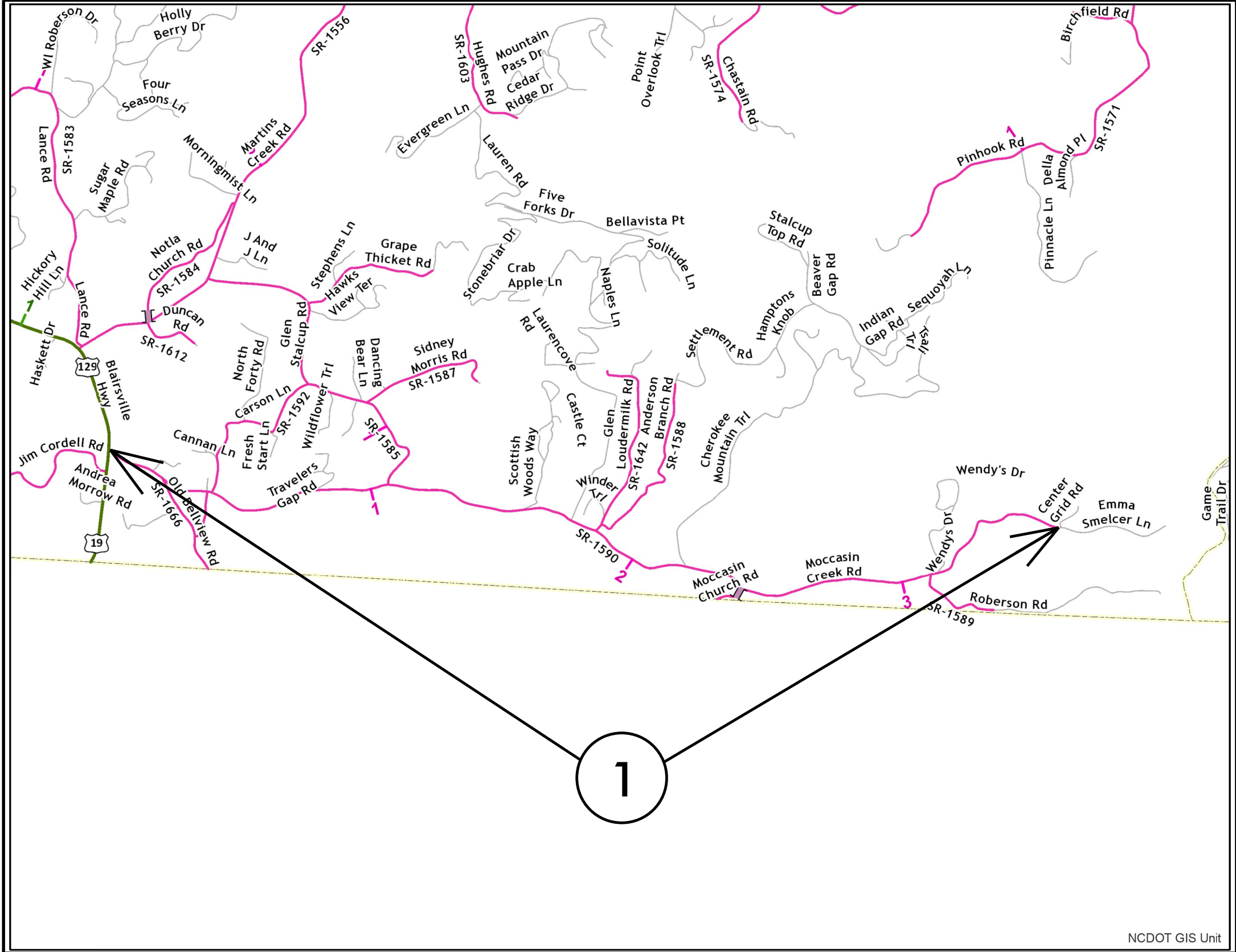
**This file or an individual page
shall not be considered a certified document.**

PROJECT REFERENCE NO.		SHEET NO.
2021CPT.14.15.20202		1
STATE PROJECT	F.A. PROJECT NO.	DESCRIPTION

CHEROKEE COUNTY

TIP PROJECT: N/A

CONTRACT: DN00750



MAP 1



BEG

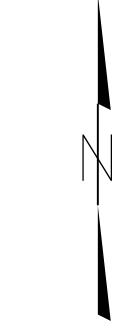
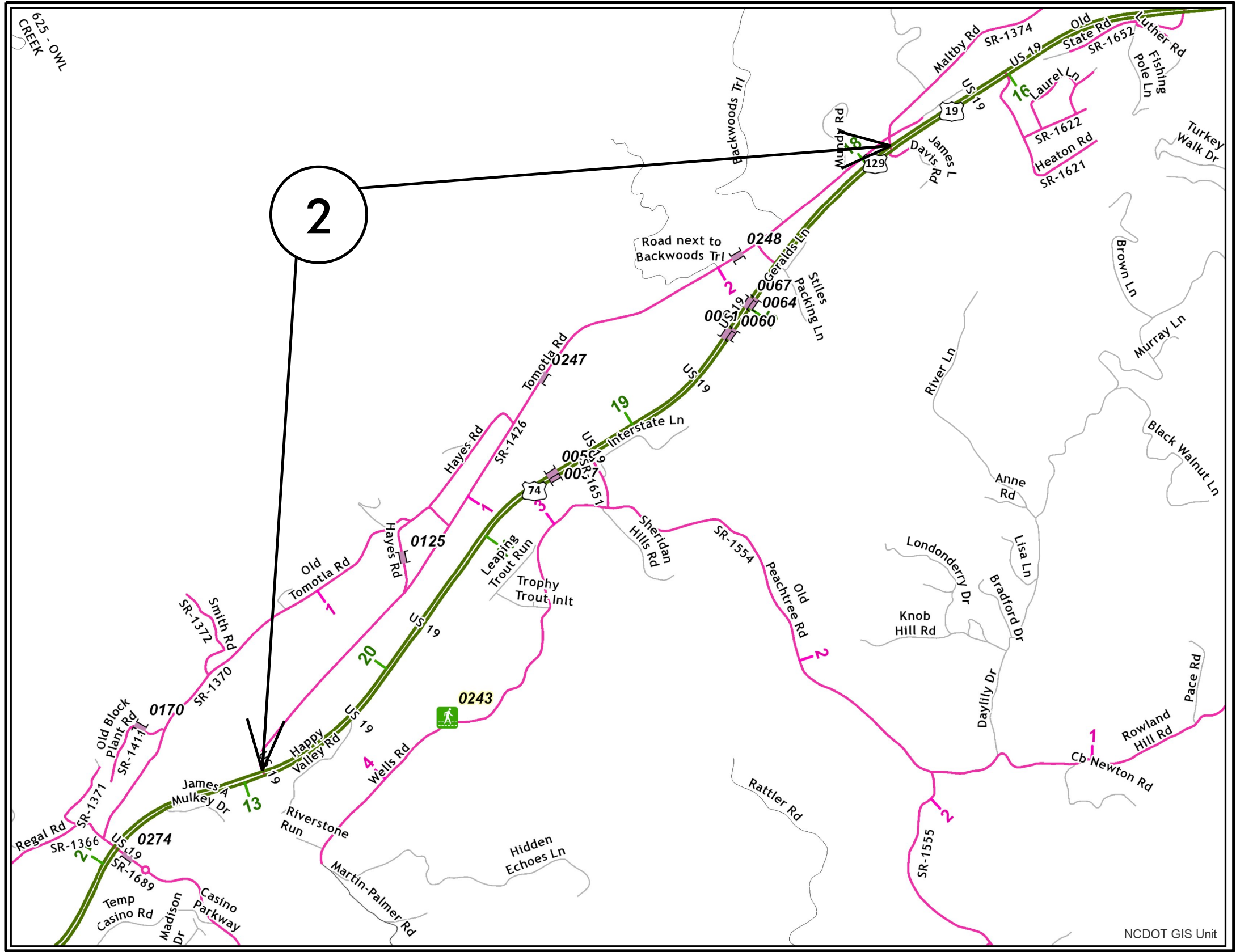


END

CHEROKEE COUNTY

PROJECT REFERENCE NO.	SHEET NO.	
2021CPT.14.15.20202	2	
STATE PROJECT	F.A. PROJECT NO.	DESCRIPTION

CONTRACT: DN00750 **TIP PROJECT: N/A**



MAP 2



BEG

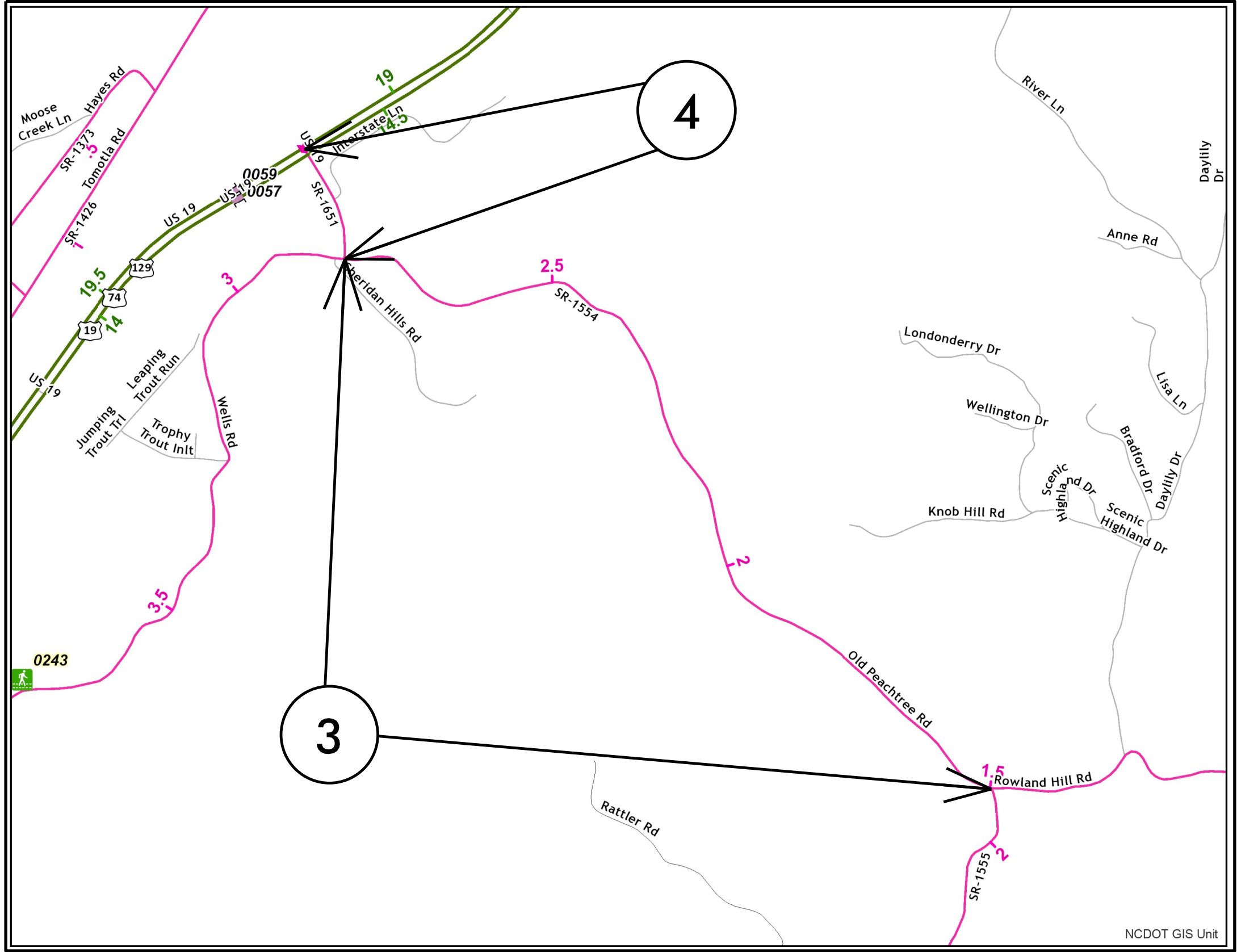


END

CHEROKEE COUNTY

PROJECT REFERENCE NO.		SHEET NO.
2021CPT.14.15.20202		3
STATE PROJECT	F.A. PROJECT NO.	DESCRIPTION

CONTRACT: DN00750 **TIP PROJECT: N/A**



MAP 3



BEG

END

MAP 4



BEG

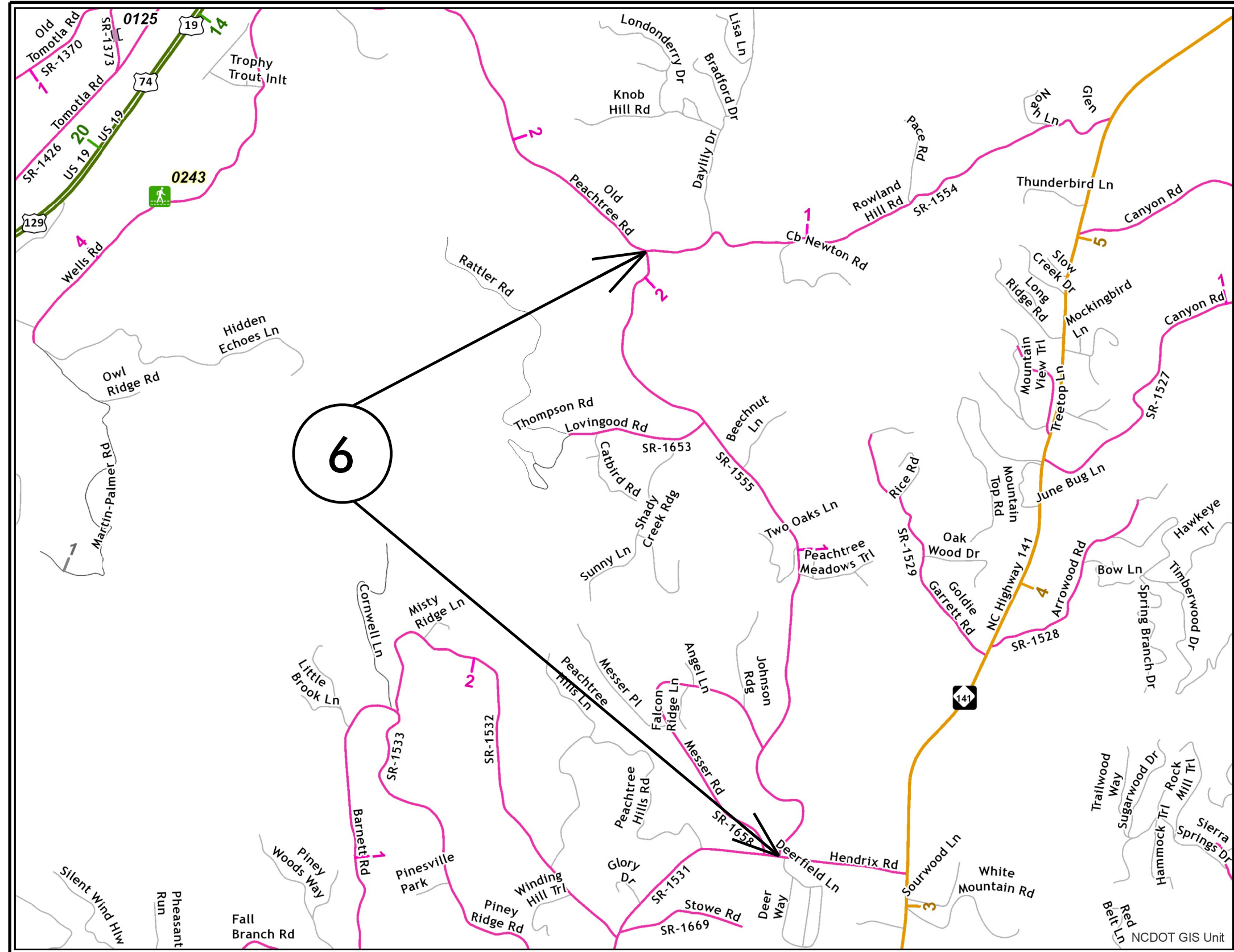
END

PROJECT REFERENCE NO.	SHEET NO.	
2021CPT.14.15.20202	5	
STATE PROJECT	F.A. PROJECT NO.	DESCRIPTION

CHEROKEE COUNTY

TIP PROJECT: N/A

CONTRACT: DN00750



MAP 6



BEG



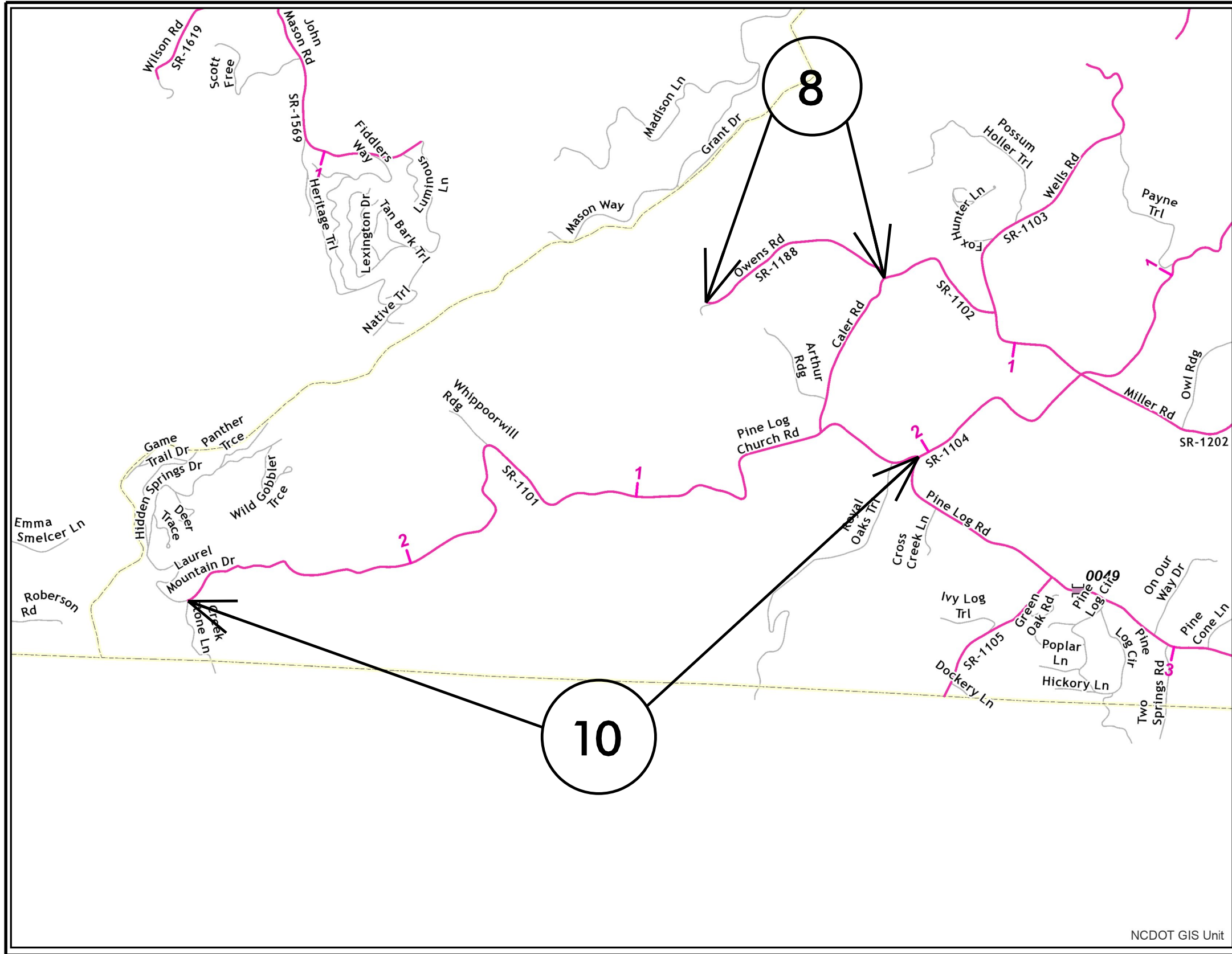
END

PROJECT REFERENCE NO.		SHEET NO.
2021CPT.14.15.20222		7
STATE PROJECT	F.A. PROJECT NO.	DESCRIPTION

CLAY COUNTY

TIP PROJECT: N/A

CONTRACT: DN00750



MAP 8



BEG



END

MAP 10



BEG



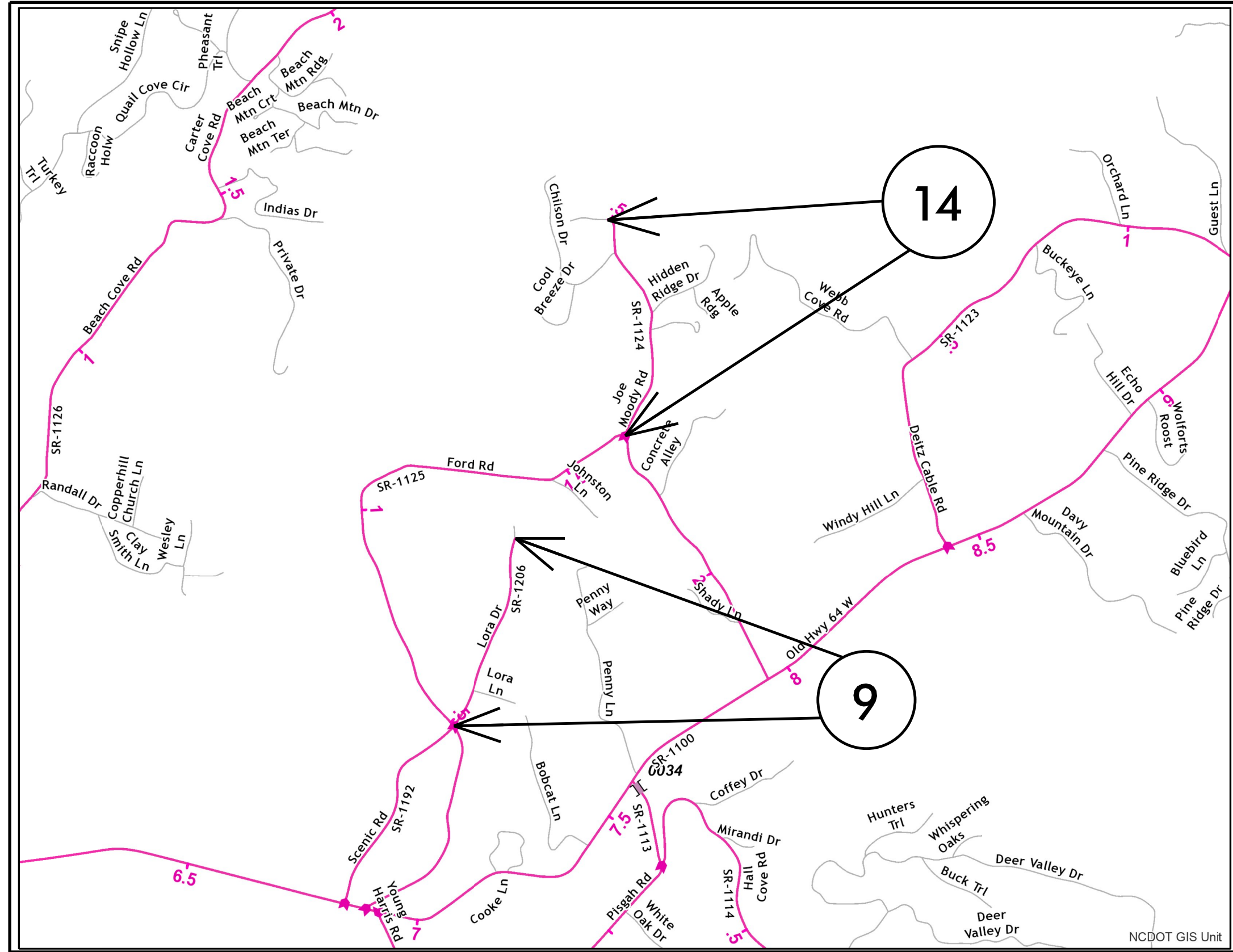
END

PROJECT REFERENCE NO.		SHEET NO.	
2021CPT.14.15.20222		8	
STATE PROJECT	F.A. PROJECT NO.	DESCRIPTION	

CLAY COUNTY

TIP PROJECT: N/A

CONTRACT: DN00750



MAP 9



BEG



END

MAP 14



BEG



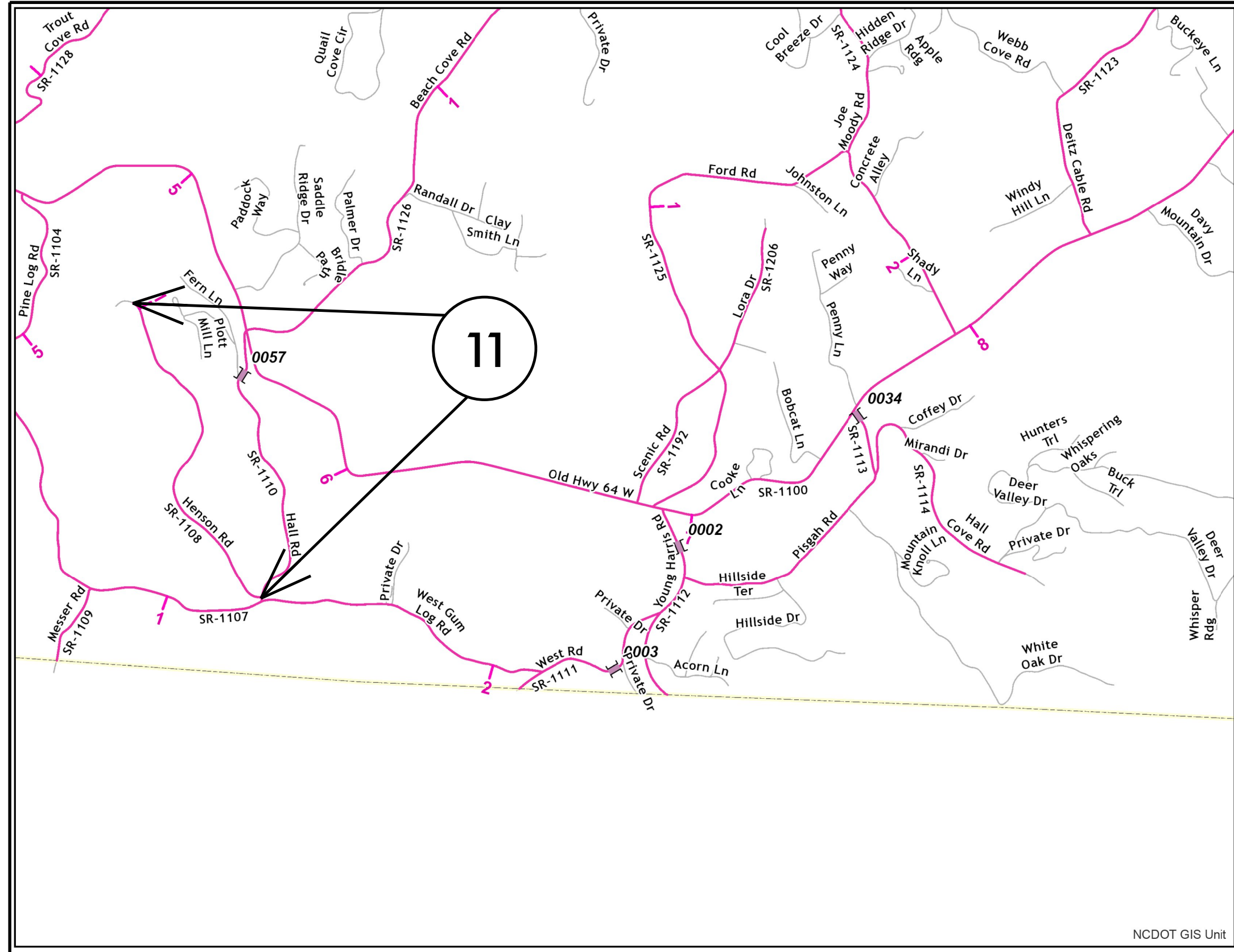
END

PROJECT REFERENCE NO.	SHEET NO.	
2021CPT.14.15.20222	9	
STATE PROJECT	F.A. PROJECT NO.	DESCRIPTION

CLAY COUNTY

TIP PROJECT: N/A

CONTRACT: DN00750



MAP 11



BEG



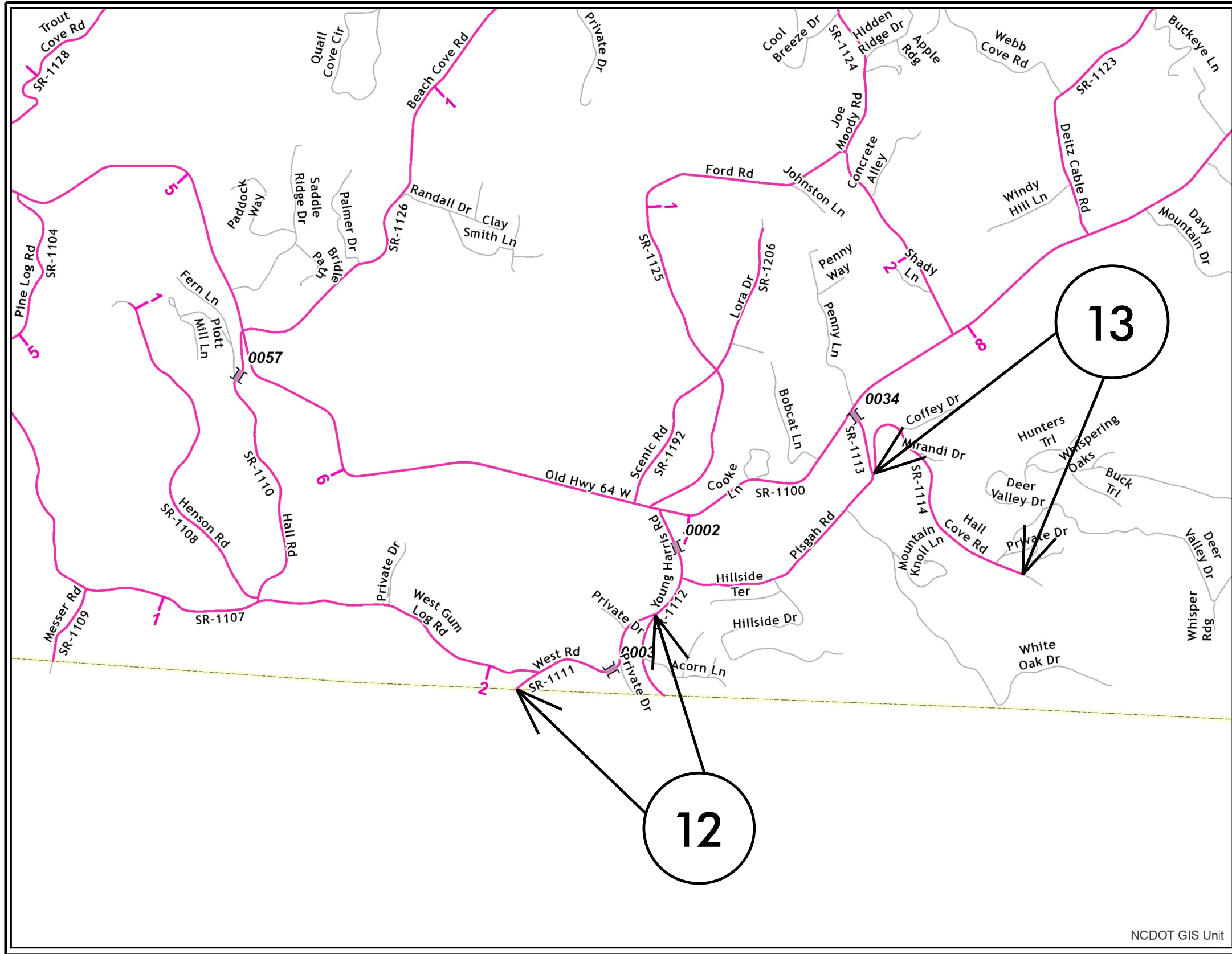
END

PROJECT REFERENCE NO.		SHEET NO.
2021CPT.14.15.20222		10
STATE PROJECT	F.A. PROJECT NO.	DESCRIPTION

CLAY COUNTY

TIP PROJECT: N/A

CONTRACT: DN00750



MAP 12



BEG



END

MAP 13



BEG



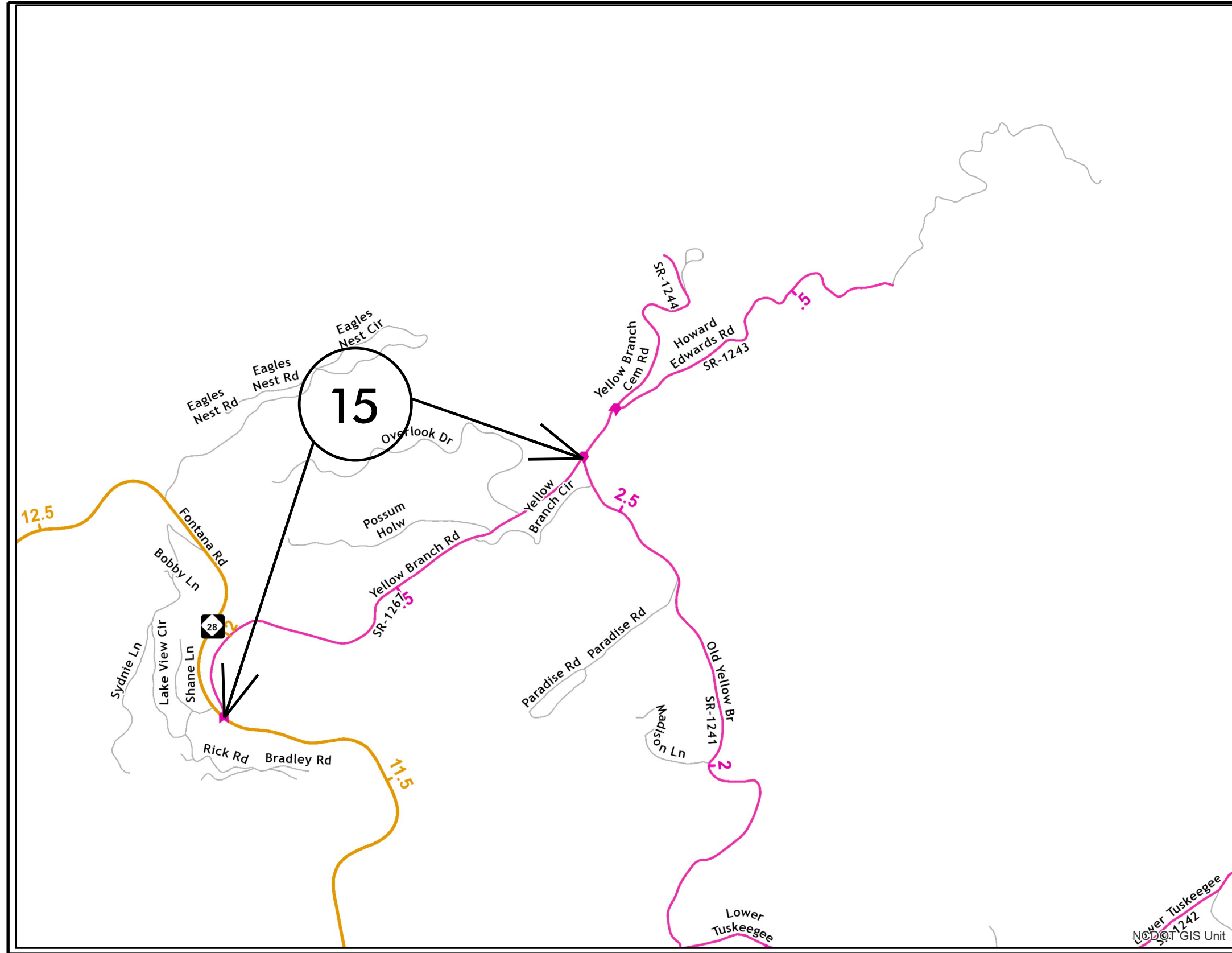
END

PROJECT REFERENCE NO.		SHEET NO.
2021CPT.14.15.20382		11
STATE PROJECT	F.A. PROJECT NO.	DESCRIPTION

GRAHAM COUNTY

TIP PROJECT: N/A

CONTRACT: DN00750



MAP 15



BEG



END

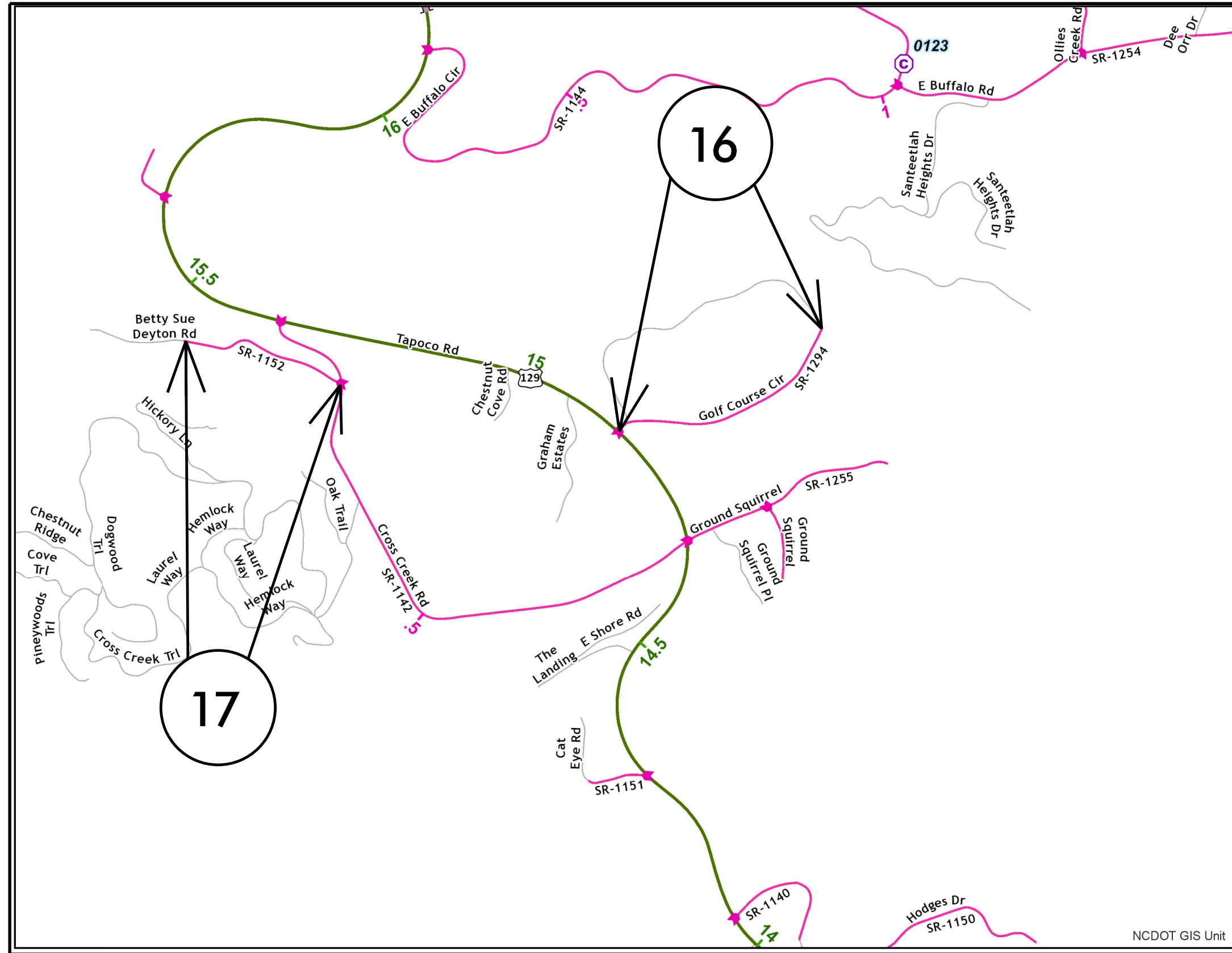
Lower Tuskegee
SR-1242
GIS Unit

PROJECT REFERENCE NO.		SHEET NO.
2021CPT.14.15.20382		12
STATE PROJECT	F.A. PROJECT NO.	DESCRIPTION

GRAHAM COUNTY

TIP PROJECT: N/A

CONTRACT: DN00750



MAP 16



BEG



END

MAP 17



BEG



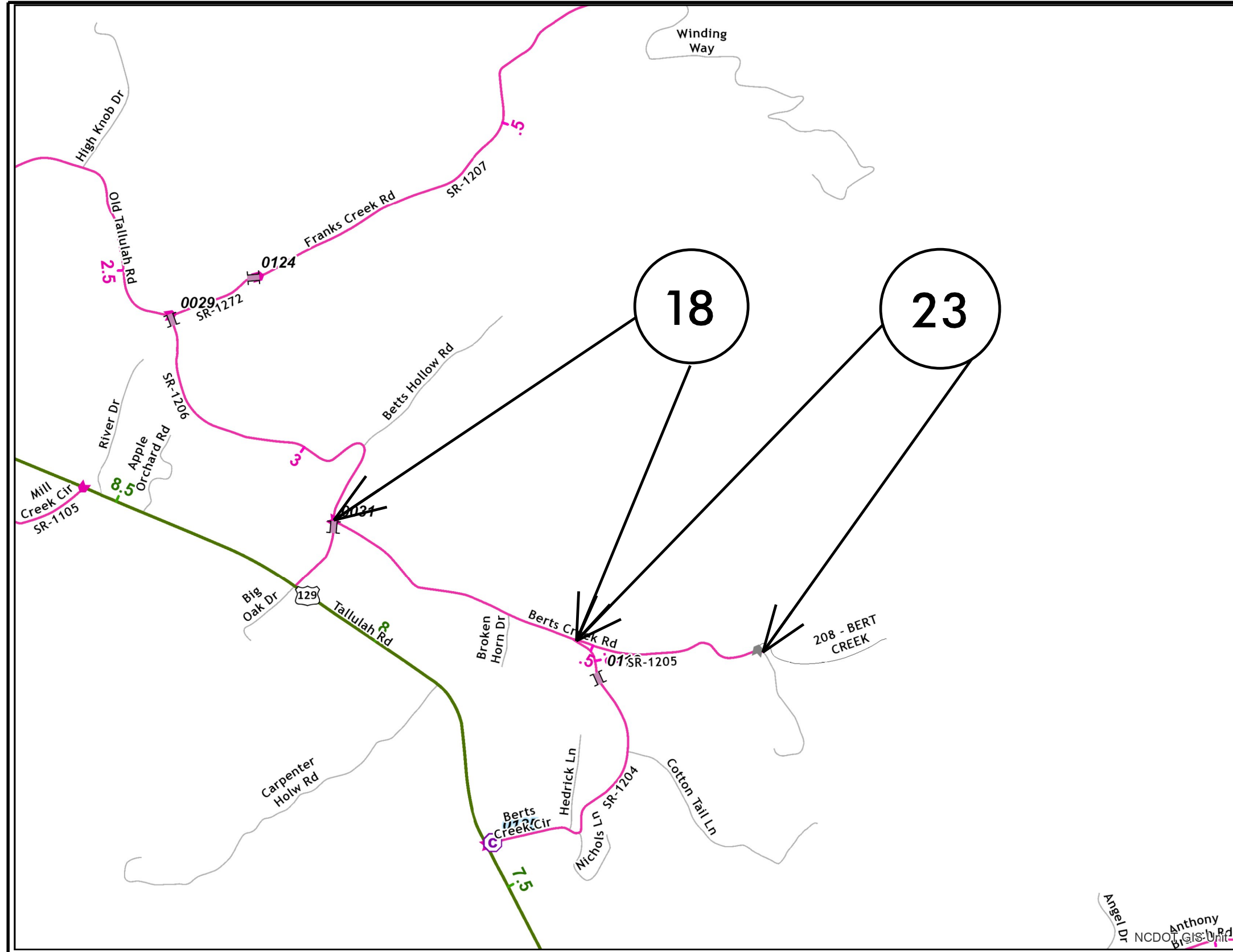
END

PROJECT REFERENCE NO.		SHEET NO.
2021CPT.14.15.20382		13
STATE PROJECT	F.A. PROJECT NO.	DESCRIPTION


GRAHAM COUNTY

TIP PROJECT: N/A

CONTRACT: DN00750



MAP 18



BEG

END

MAP 23



BEG

END

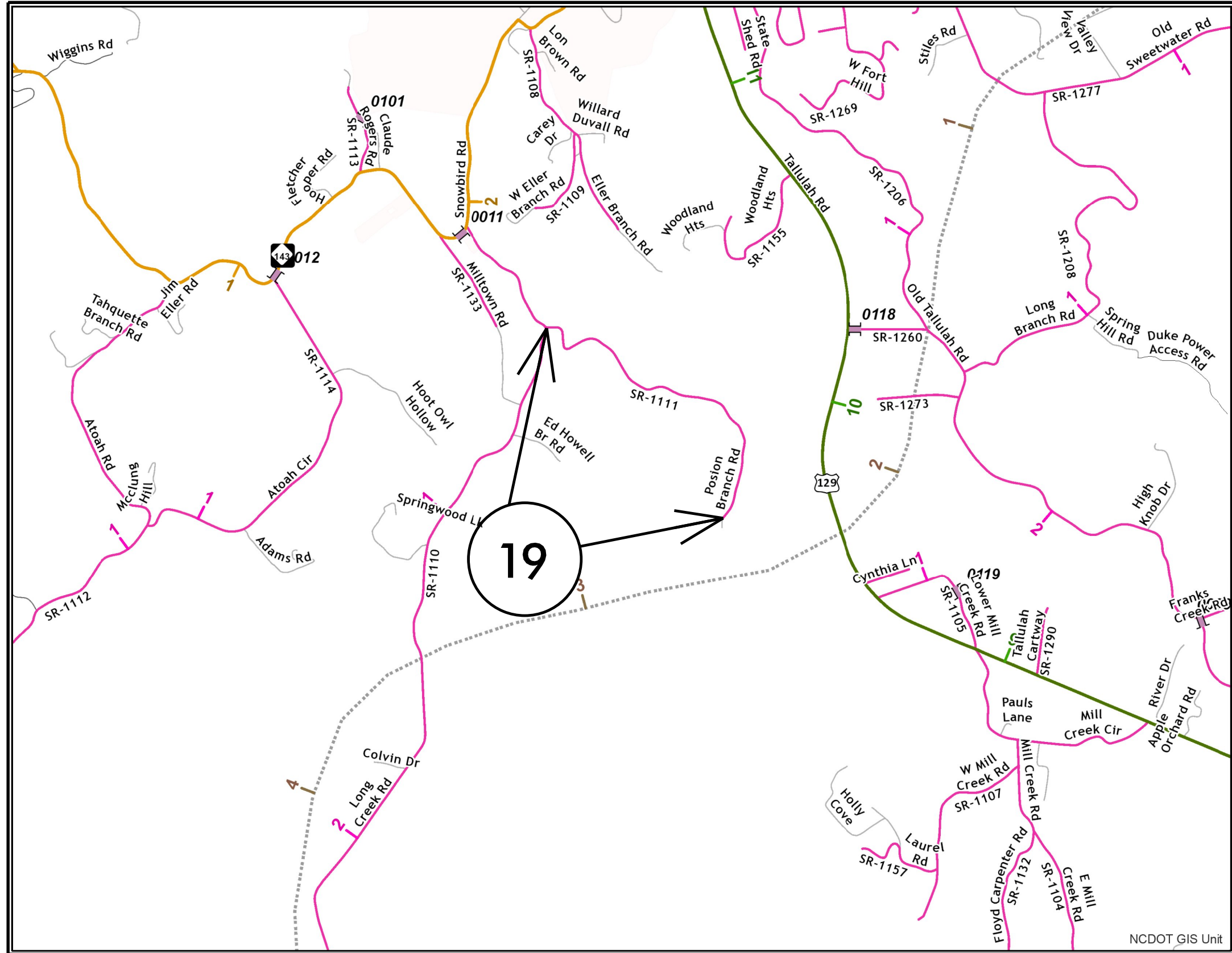
Angel Dr
Anthony
NCDOT GIS Unit

PROJECT REFERENCE NO.	SHEET NO.
2021CPT.14.15.20382	14
STATE PROJECT	F.A. PROJECT NO.
	DESCRIPTION

GRAHAM COUNTY

TIP PROJECT: NA

CONTRACT: DN00750



MAP 19



BEG



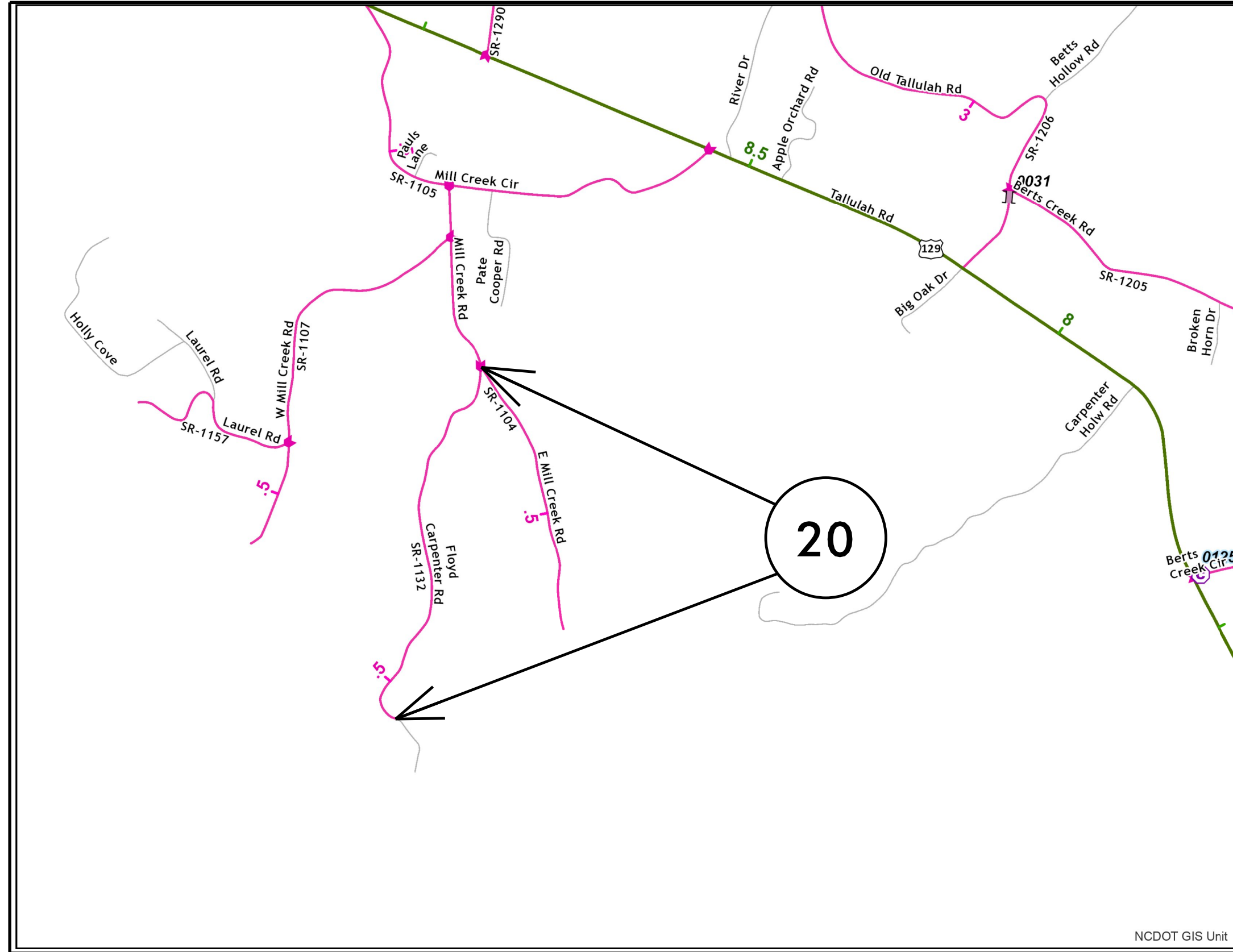
END

PROJECT REFERENCE NO.		SHEET NO.
2021CPT.14.15.20382		15
STATE PROJECT	F.A. PROJECT NO.	DESCRIPTION

GRAHAM COUNTY

TIP PROJECT: N/A

CONTRACT: DN00750



MAP 20



BEG



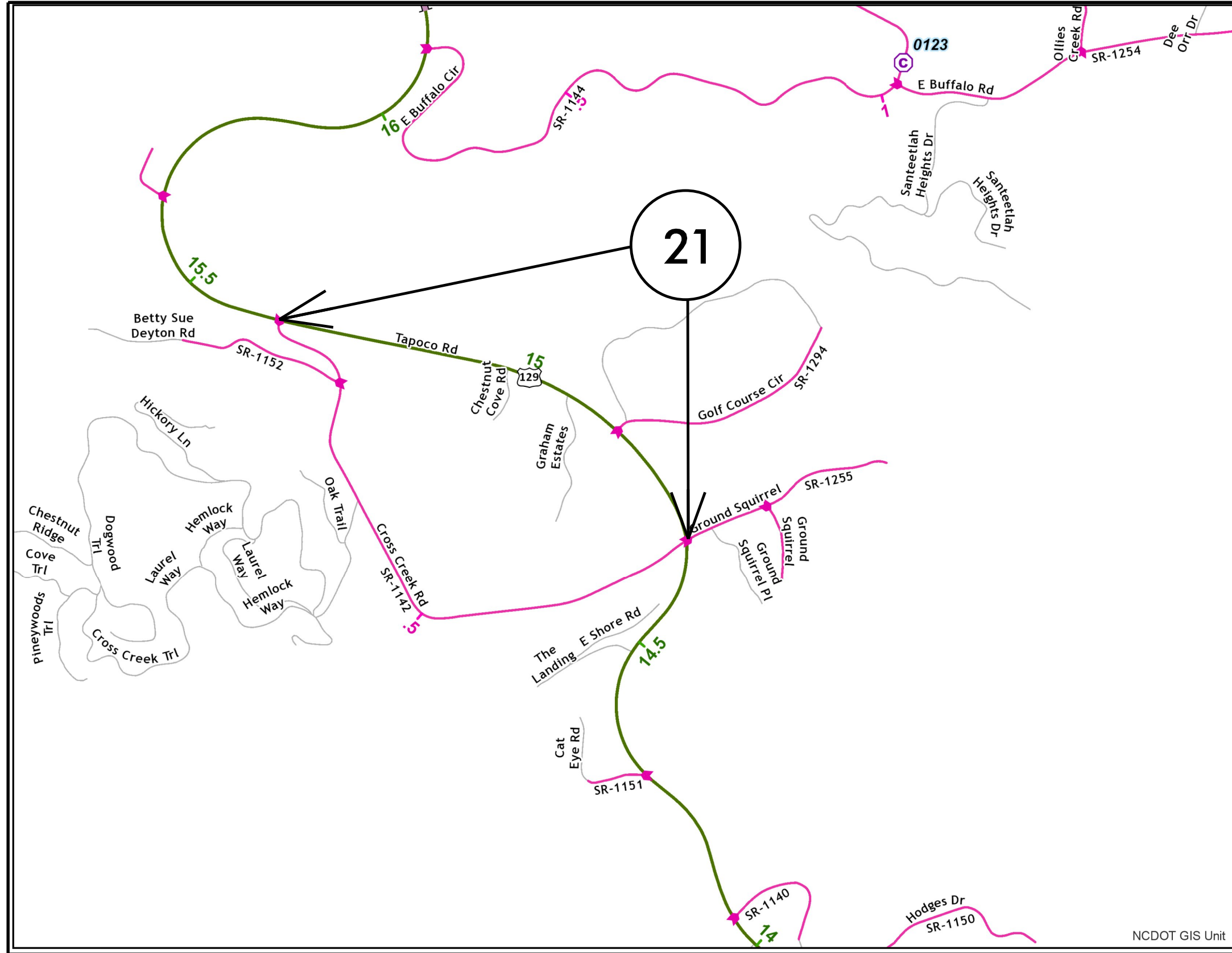
END

PROJECT REFERENCE NO.		SHEET NO.
2021CPT.14.15.20382		16
STATE PROJECT	F.A. PROJECT NO.	DESCRIPTION

GRAHAM COUNTY

TIP PROJECT: N/A

CONTRACT: DN00750



MAP 21



BEG



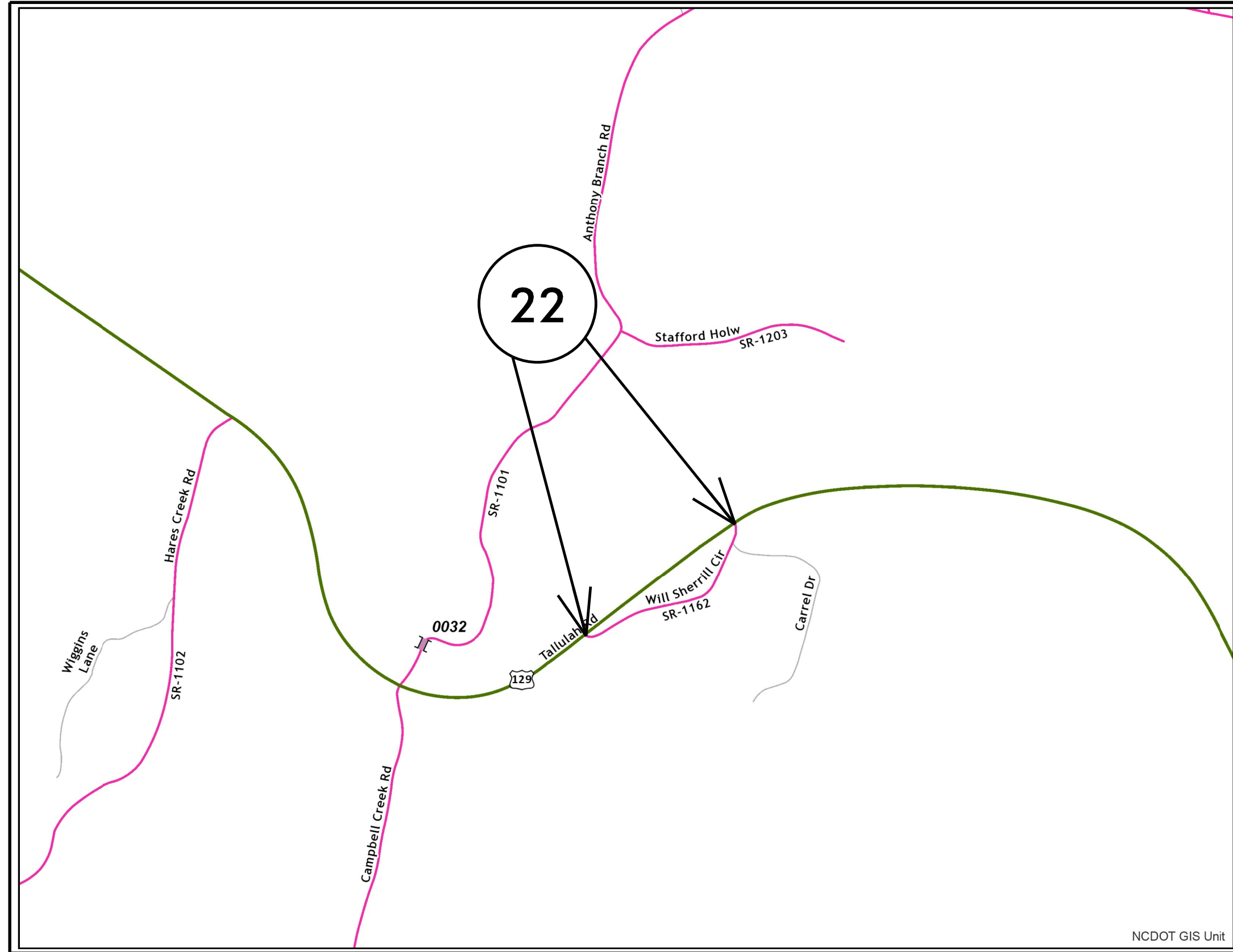
END

PROJECT REFERENCE NO.		SHEET NO.
2021CPT.14.15.20382		17
STATE PROJECT	F.A. PROJECT NO.	DESCRIPTION

GRAHAM COUNTY

TIP PROJECT: N/A

CONTRACT: DN00750



MAP 22



BEG



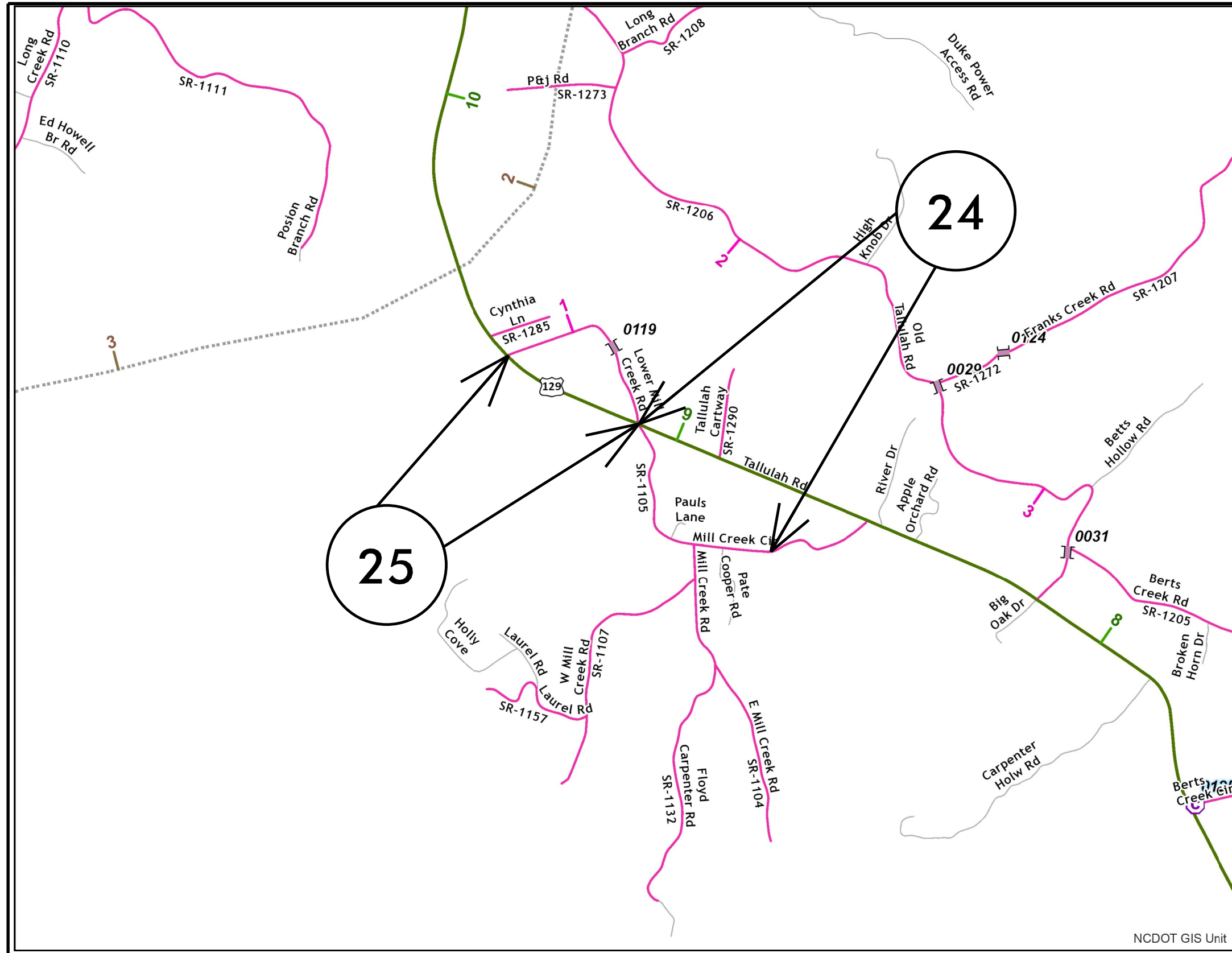
END

PROJECT REFERENCE NO.		SHEET NO.
2021CPT.14.15.20382		18
STATE PROJECT	F.A. PROJECT NO.	DESCRIPTION

GRAHAM COUNTY

TIP PROJECT: N/A

CONTRACT: DN00750



MAP 24



BEG



END

MAP 25



BEG



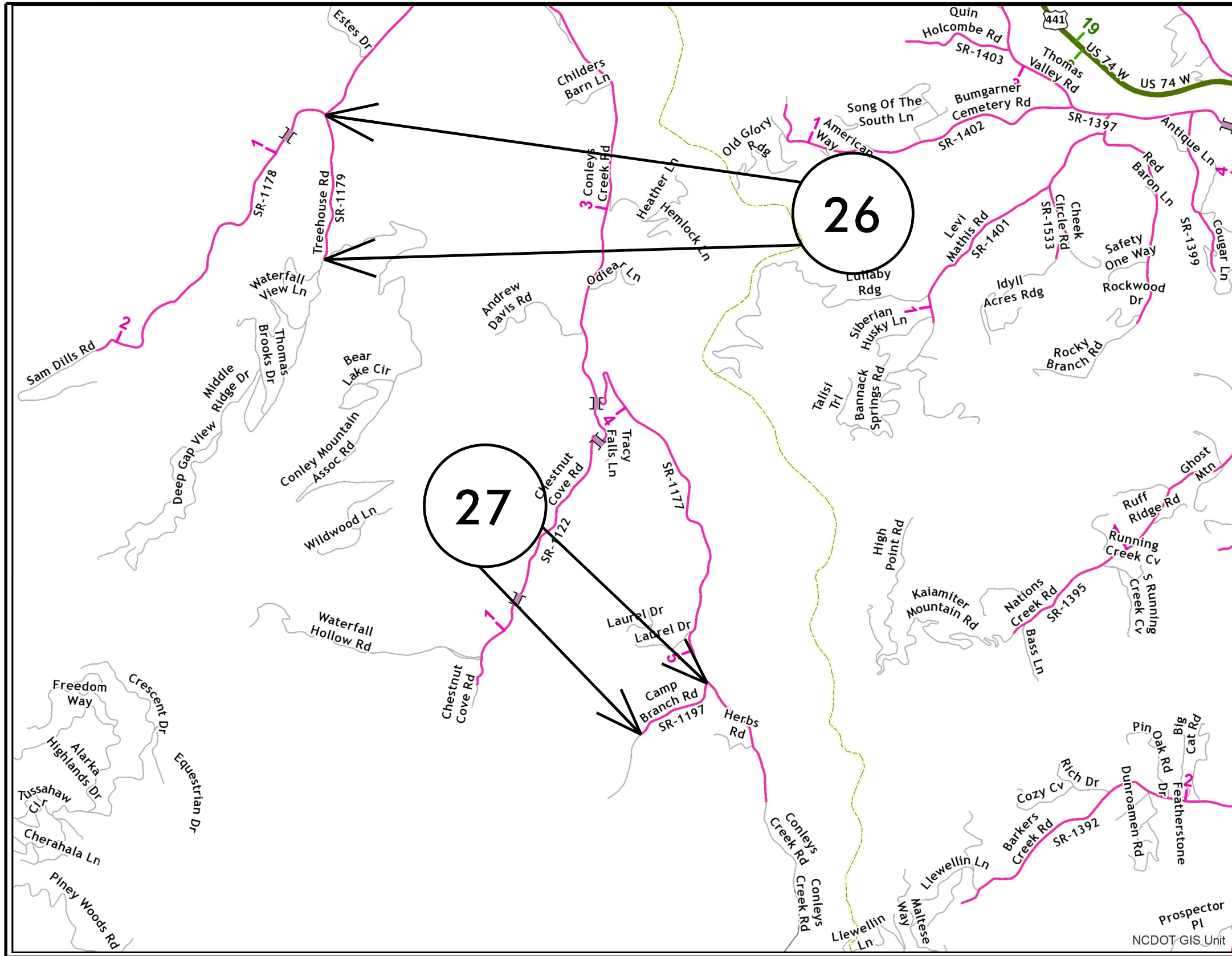
END

PROJECT REFERENCE NO.	SHEET NO.	
2021CPT.14.15.20872	19	
STATE PROJECT	F.A. PROJECT NO.	DESCRIPTION

SWAIN COUNTY

TIP PROJECT: N/A

CONTRACT: DN00750



MAP 26



BEG



END

MAP 27



BEG



END

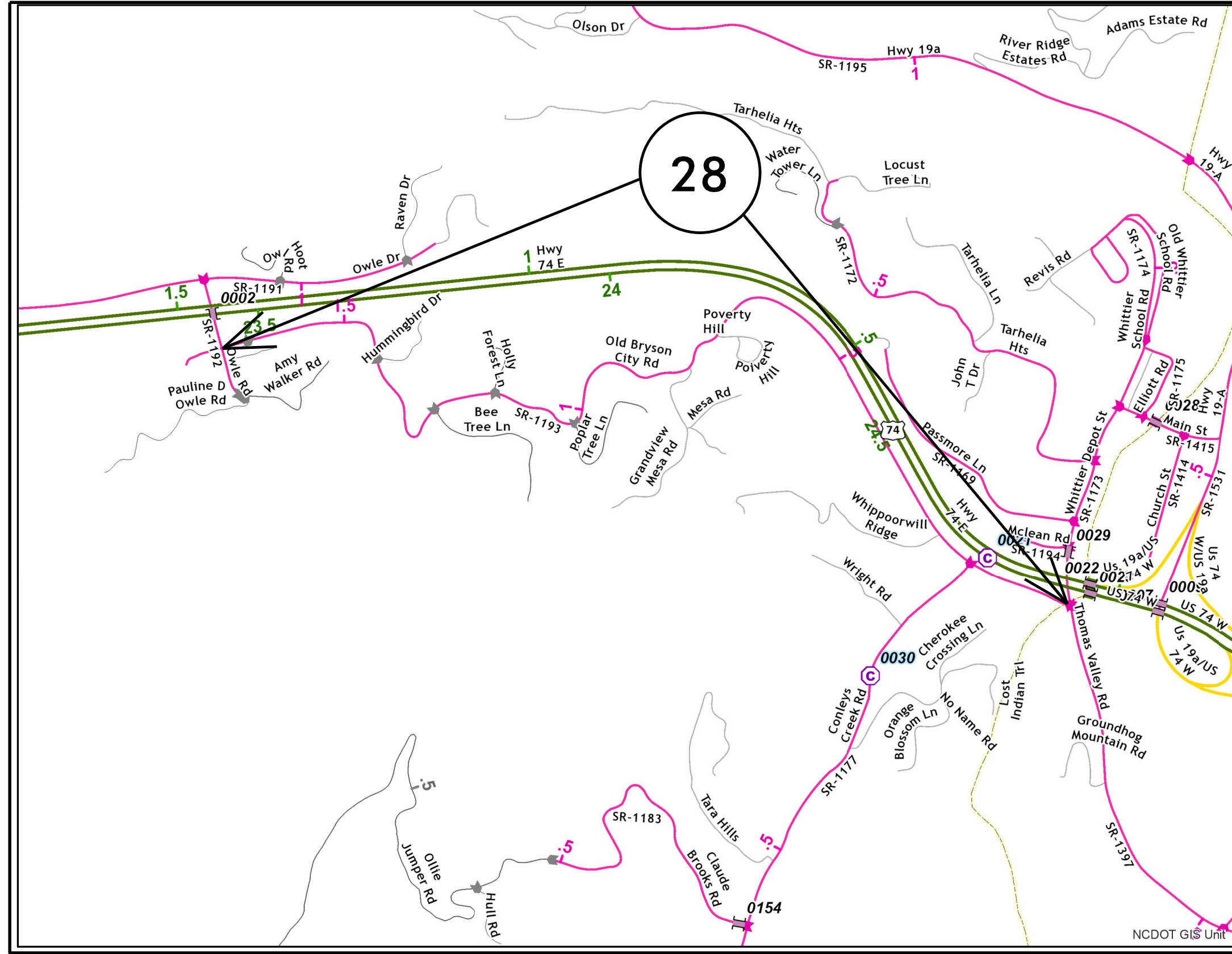
NCDOT GIS Unit

TIP PROJECT: N/A

CONTRACT: DN00750

SWAIN COUNTY

PROJECT REFERENCE NO.		SHEET NO.
2021CPT.14.15.20872		20
STATE PROJECT	F.A. PROJECT NO.	DESCRIPTION



MAP 28



BEG

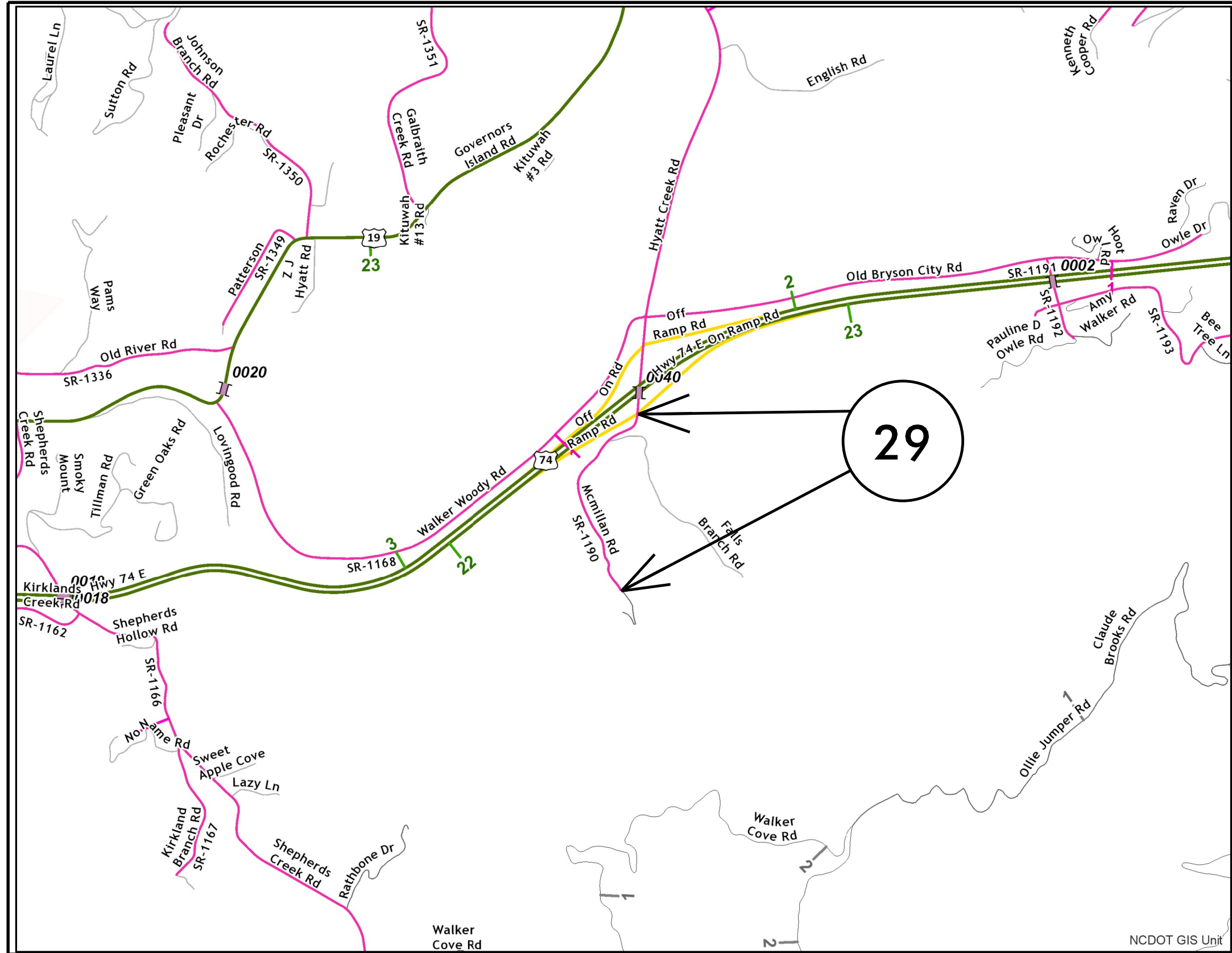
END

PROJECT REFERENCE NO.		SHEET NO.	
2021CPT.14.15.20872		21	
STATE PROJECT	F.A. PROJECT NO.	DESCRIPTION	

SWAIN COUNTY

TIP PROJECT: N/A

CONTRACT: DN00750



MAP 29



BEG



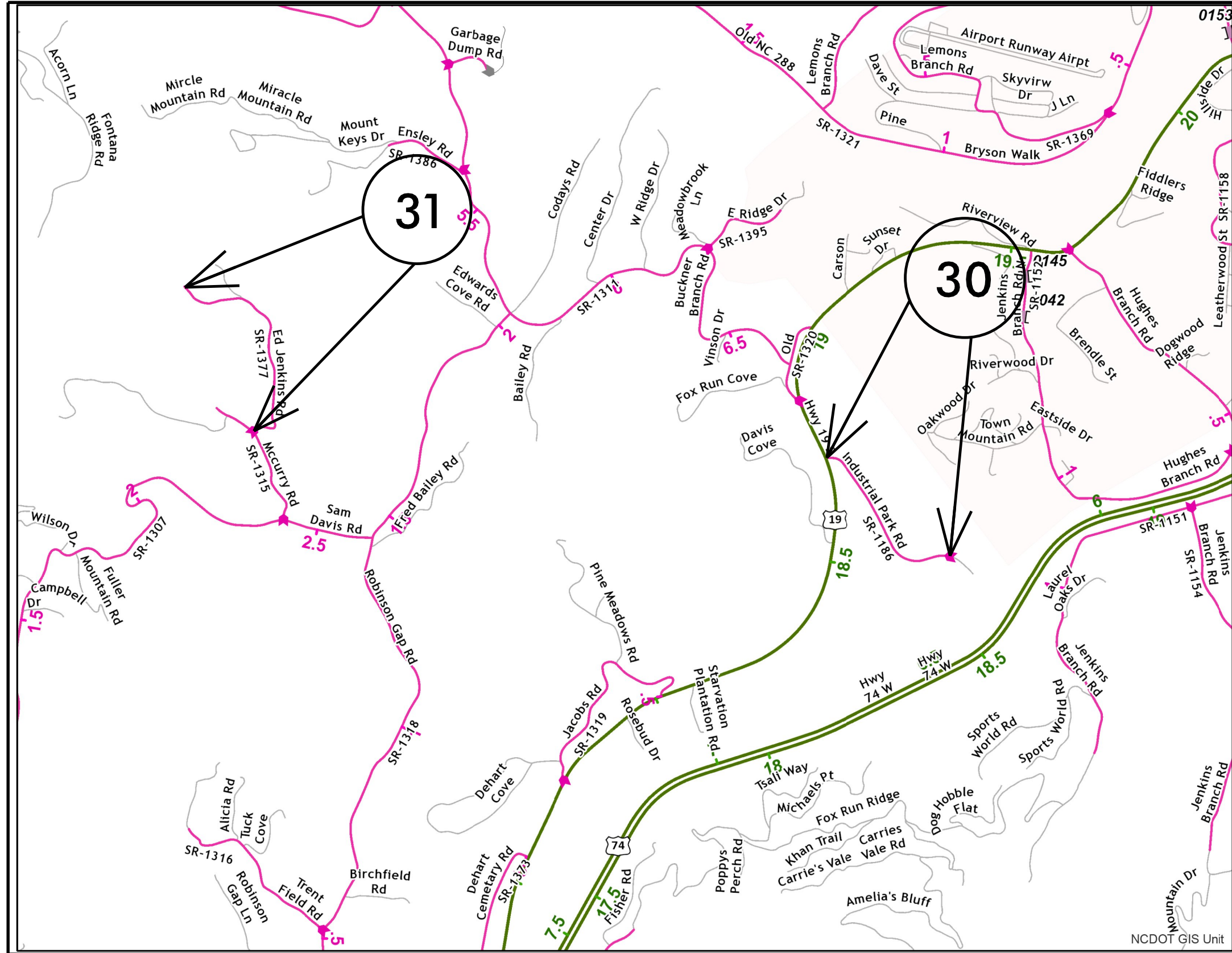
END

PROJECT REFERENCE NO.		SHEET NO.
2021CPT.14.15.20872		22
STATE PROJECT	F.A. PROJECT NO.	DESCRIPTION

SWAIN COUNTY

TIP PROJECT: NA

CONTRACT: DN00750



MAP 30



BEG

END

MAP 31



BEG

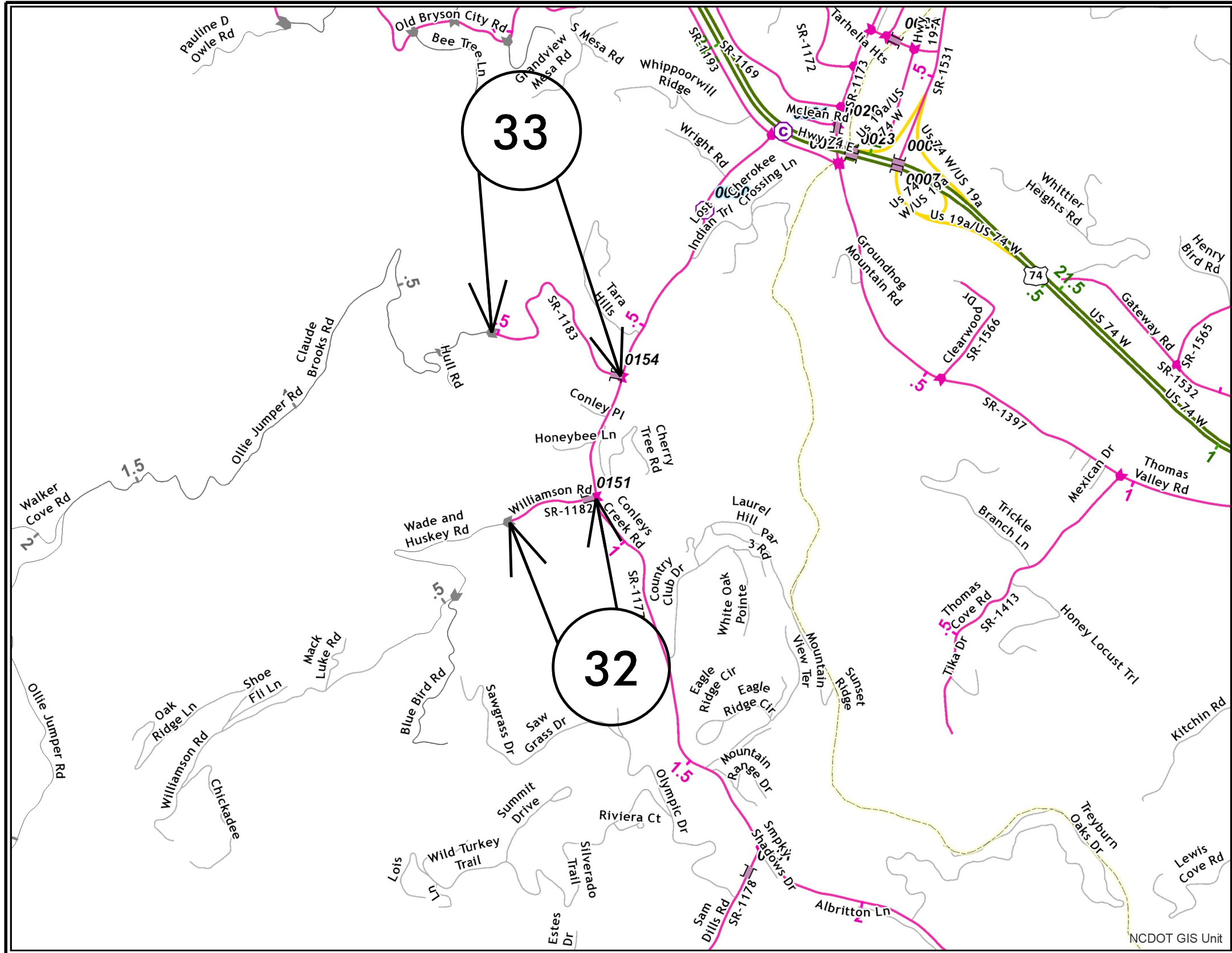
END

PROJECT REFERENCE NO.	SHEET NO.
2021CPT.14.15.20872	23
STATE PROJECT	F.A. PROJECT NO.
	DESCRIPTION

SWAIN COUNTY

TIP PROJECT: NA

CONTRACT: DN00750



MAP 32



BEG



END

MAP 33



BEG



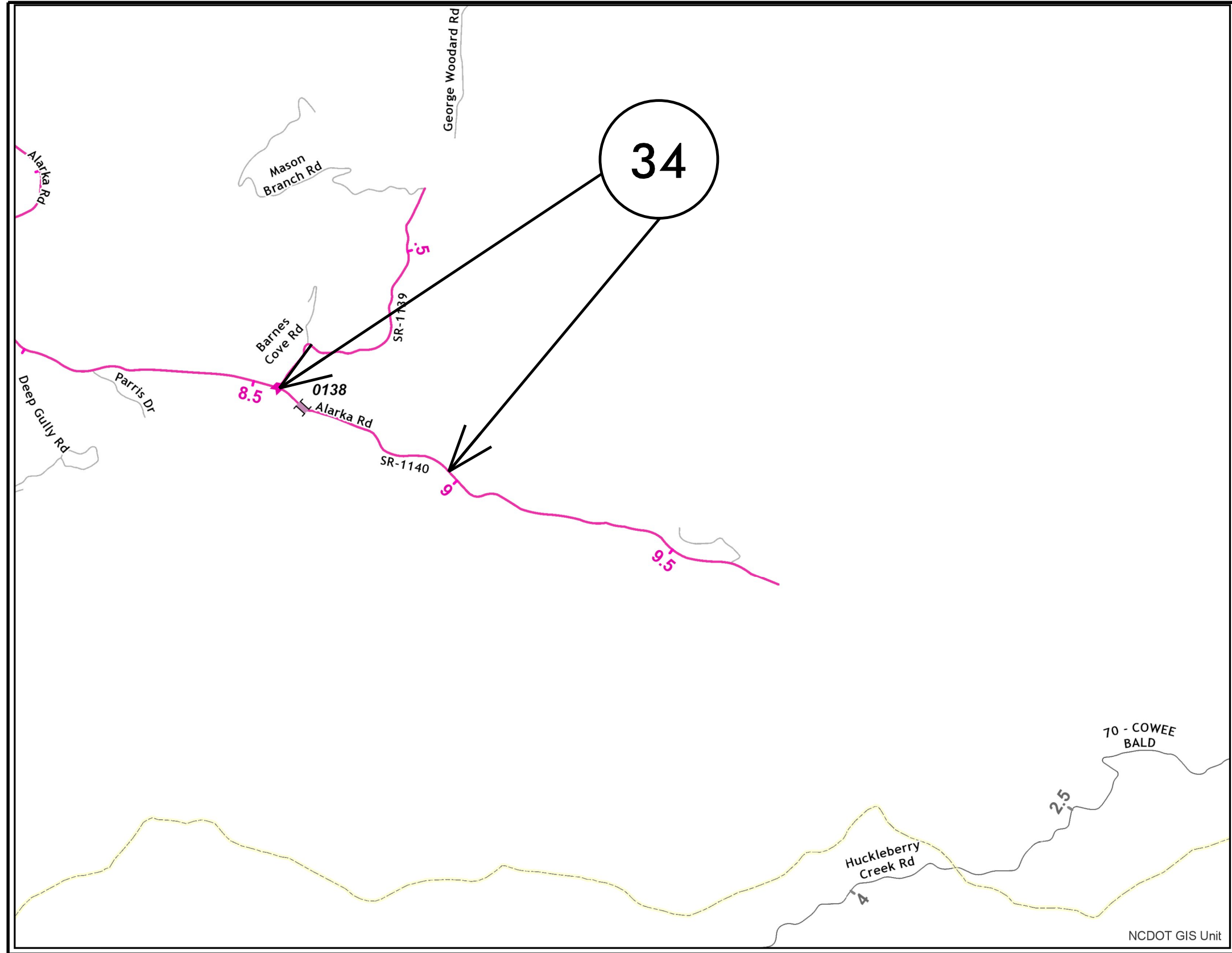
END

SWAIN COUNTY

PROJECT REFERENCE NO.		SHEET NO.
2021CPT.14.15.20872		24
STATE PROJECT	F.A. PROJECT NO.	DESCRIPTION

TIP PROJECT: N/A

CONTRACT: DN00750



MAP 34



BEG



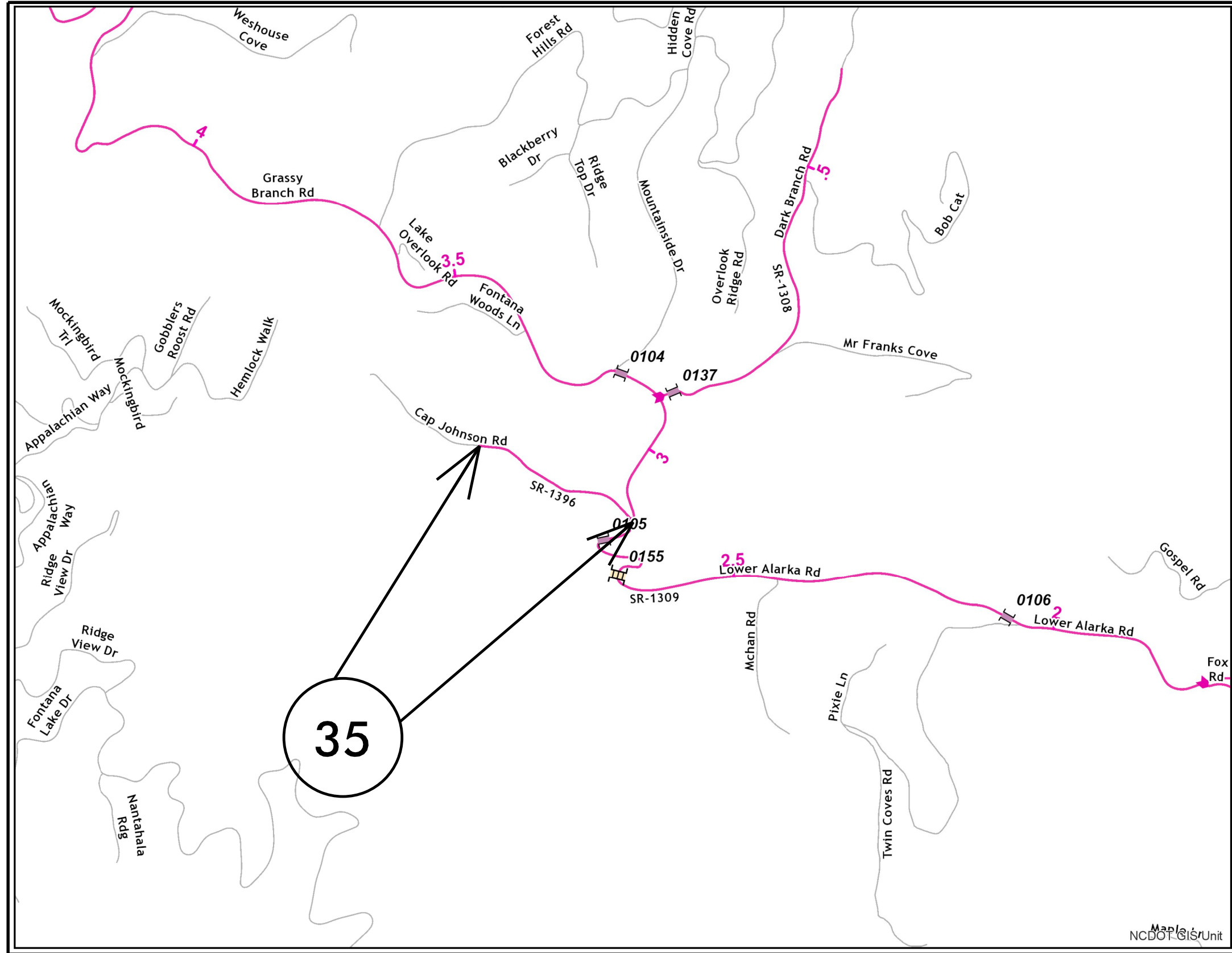
END

PROJECT REFERENCE NO.		SHEET NO.
2021CPT.14.15.20872		25
STATE PROJECT	F.A. PROJECT NO.	DESCRIPTION

SWAIN COUNTY

TIP PROJECT: N/A

CONTRACT: DN00750



MAP 35

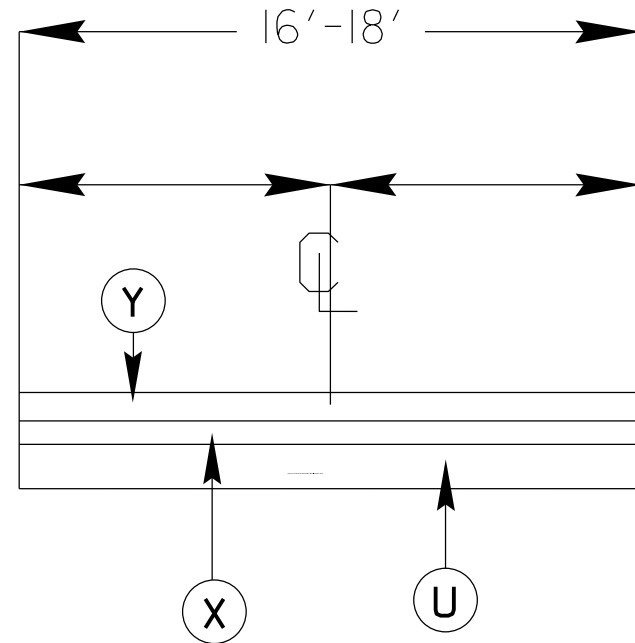


BEG

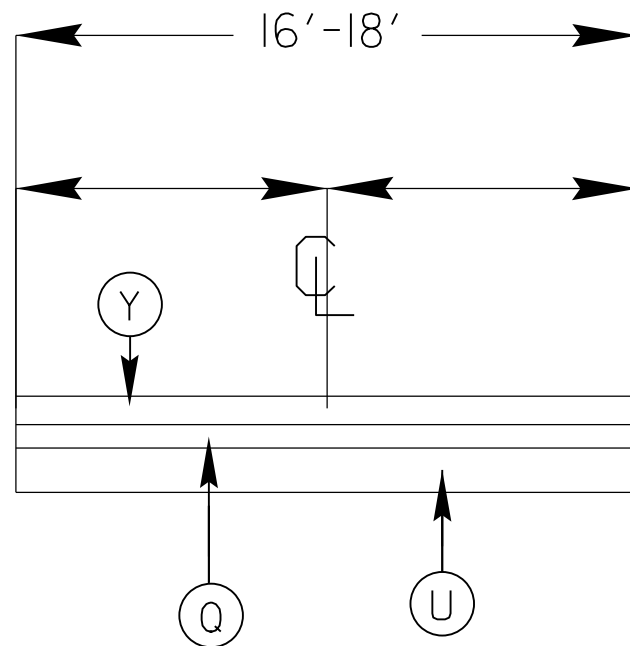


END

TYPICAL 1



TYPICAL 2



SURFACING SCHEDULE

ITEM NO	DESCRIPTION
X	ASPHALT SURFACE TREATMENT DOUBLE SEAL
Y	FOG SEAL
U	EXISTING ASPHALT
Q	

NOTE- TYPICAL 2 QUANTITY IS ONLY AN ESTIMATE FOR USE IN DISTRESSED AREAS THROUGH OUT ALL MAPS AS DIRECTED BY PROJECT ENGINEER

PROJECT NO.	SHEET NO.	TOTAL NO.
2021CPT.14.15.20202, 2021CPT.14.15.20222 2021CPT.14.15.20382, 2021CPT.14.15.20872	27	

SUMMARY OF QUANTITIES

PROJECT NO	COUNTY	MAP NO	ROUTE	DESCRIPTION	TYP NO	LANES	LANE TYPE	FINAL SURFACE TESTING REQUIRED	WARM MIX ASPHALT REQUIRED	LENGTH	WIDTH	1749000000-E	1803500000-E	1820000000-E	1838000000-E
												ASPHALT SURFACE TREATMENT, MAT & DOUBLE SEAL	ASPHALT SURFACE TREATMENT, DOUBLE SEAL	ASPHALT SURFACE TREATMENT, FOG SEAL	EMULSION FOR ASPHALT SURFACE TREATMENT
												SY	SY	SY	GAL
2021CPT.14.15.20202	Cherokee	1	SR-1590 (MOCCASIN CREEK RD)	FROM US 19 TO EOM	1	2	2WU	NO	NO	3.67	18	8,000	41,856	41,856	30,750
TOTAL FOR MAP NO. 1												8,000	41,856	41,856	30,750
2021CPT.14.15.20202	Cherokee	2	SR-1426 (TOMOTLA RD)	FROM US 19 TO US 19	1	2	2WU	NO	NO	2.6	18	28,005	28,005	28,005	14,003
TOTAL FOR MAP NO. 2												28,005	28,005	28,005	14,003
2021CPT.14.15.20202	Cherokee	3	SR-1554 (OLD PEACHTREE RD)	FROM SR-1555 TO SR-1651	1	2	2WU	NO	NO	1.33	18	14,326	14,326	14,326	7,163
TOTAL FOR MAP NO. 3												14,326	14,326	14,326	7,163
2021CPT.14.15.20202	Cherokee	4	SR-1651 (OLD PEACHTREE RD)	FROM US 19 TO SR-1554	1	2	2WU	NO	NO	0.17	18	1,831	1,831	1,831	916
TOTAL FOR MAP NO. 4												1,831	1,831	1,831	916
2021CPT.14.15.20202	Cherokee	5	SR-1366 (REGAL RD)	FROM SR-1368 TO SR-1370	1	2	2WU	NO	NO	0.97	18	10,448	10,448	10,448	5,224
TOTAL FOR MAP NO. 5												10,448	10,448	10,448	5,224
2021CPT.14.15.20202	Cherokee	6	SR-1555 (OLD PEACHTREE RD)	FROM SR-1531 TO SR-1554	1	2	2WU	NO	NO	2.07	18	21,859	21,859	21,859	10,930
TOTAL FOR MAP NO. 6												21,859	21,859	21,859	10,930
2021CPT.14.15.20202	Cherokee	7	SR-1370 (OLD TOMOTLA RD)	FROM SR-1366 TO SR-1373	1	2	2WU	NO	NO	1.35	18	14,256	14,256	14,256	7,128
TOTAL FOR MAP NO. 7												14,256	14,256	14,256	7,128
TOTAL FOR PROJ NO. 2021CPT.14.15.20202												8,000	132,581	132,581	76,114
2021CPT.14.15.20222	Clay	8	SR-1188 (OWENS RD)	FROM SR-1102 TO EOM	1	2	2WU	NO	NO	0.61	18	6,000	6,570	6,570	12,885
TOTAL FOR MAP NO. 8												6,000	6,570	6,570	12,885
2021CPT.14.15.20222	Clay	9	SR-1206 (LORA DR)	FROM SR-1125 TO EOM	1	2	2WU	NO	NO	0.43	18	4,632	4,632	4,632	2,316
TOTAL FOR MAP NO. 9												4,632	4,632	4,632	2,316
2021CPT.14.15.20222	Clay	10	SR-1101 (PINE LOG CHURCH RD)	FROM SR-1104 TO END OF PVMT	1	2	2WU	NO	NO	2.3	18	24,774	24,774	24,774	12,387
TOTAL FOR MAP NO. 10												24,774	24,774	24,774	12,387
2021CPT.14.15.20222	Clay	11	SR-1108 (HENSON RD)	FROM SR-1107 TO EOM	1	2	2WU	NO	NO	1.02	18	10,987	10,987	10,987	5,494
TOTAL FOR MAP NO. 11												10,987	10,987	10,987	5,494
2021CPT.14.15.20222	Clay	12	SR-1111 (WEST RD)	FROM GA LINE TO SR-1112	1	2	2WU	NO	NO	0.53	18	5,709	5,709	5,709	2,855
TOTAL FOR MAP NO. 12												5,709	5,709	5,709	2,855
2021CPT.14.15.20222	Clay	13	SR-1114 (HALL COVE RD)	FROM SR-1113 TO EOM	1	2	2WU	NO	NO	0.79	18	8,509	8,509	8,509	4,255
TOTAL FOR MAP NO. 13												8,509	8,509	8,509	4,255
2021CPT.14.15.20222	Clay	14	SR-1124 (JOE MOODY RD)	FROM SR-1125 TO EOM	1	2	2WU	NO	NO	0.51	18	5,493	5,493	5,493	2,747
TOTAL FOR MAP NO. 14												5,493	5,493	5,493	2,747
TOTAL FOR PROJ NO. 2021CPT.14.15.20222												6,000	66,674	66,674	42,939
2021CPT.14.15.20382	Graham	15	SR-1267 (YELLOW BR RD)	FROM NC-28 TO SR-1241	1	2	2WU	NO	NO	0.9	16	6,000	8,617	8,617	13,909
TOTAL FOR MAP NO. 15												6,000	8,617	8,617	13,909
2021CPT.14.15.20382	Graham	16	SR-1294 (GOLF COURSE CIR)	FROM US-129 TO EOM	1	2	2WU	NO	NO	0.36	16	3,447	3,447	3,447	1,724
TOTAL FOR MAP NO. 16												3,447	3,447	3,447	1,724
2021CPT.14.15.20382	Graham	17	SR-1152 (BETTY LOU DEYTON)	FROM US-129 TO EOM	1	2	2WU	NO	NO	0.24	18	957	957	957	479
TOTAL FOR MAP NO. 17												957	957	957	479
2021CPT.14.15.20382	Graham	18	SR-1205 (BERTS CK RD)	FROM SR-1206 TO SR-1204	1	2	2WU	NO	NO	0.47	16	4,500	4,500	4,500	2,250
TOTAL FOR MAP NO. 18												4,500	4,500	4,500	2,250
2021CPT.14.15.20382	Graham	19	SR-1111 (POISON BR RD)	FROM SR-1110 TO END OF PVMT	1	2	2WU	NO	NO	0.62	18	5,936	5,936	5,936	2,968
TOTAL FOR MAP NO. 19												5,936	5,936	5,936	2,968
2021CPT.14.15.20382	Graham	20	SR-1132 (FLOYD CARPENTER RD)	FROM SR-1104 TO EOM	1	2	2WU	NO	NO	0.57	18	6,140	6,140	6,140	3,070
TOTAL FOR MAP NO. 20												6,140	6,140	6,140	3,070
2021CPT.14.15.20382	Graham	21	SR-1142 (CROSS CREEK)	FROM US-129 TO US 129	1	2	2WU	NO	NO	0.91	18	12,351	12,351	12,351	6,176
TOTAL FOR MAP NO. 21												12,351	12,351	12,351	6,176
2021CPT.14.15.20382	Graham	22	SR-1162 (WILL SHERRILL CIR)	FROM US-129 TO US-129	1	2	2WU	NO	NO	0.26	16	2,489	2,489	2,489	1,245
TOTAL FOR MAP NO. 22												2,489	2,489	2,489	1,245
2021CPT.14.15.20382	Graham	23	SR-1205 (BERTS CK RD)	FROM SR-1204 TO EOM	1	2	2WU	NO	NO	0.33	16	3,160	3,160	3,160	1,580
TOTAL FOR MAP NO. 23												3,160	3,160	3,160	1,580
2021CPT.14.15.20382	Graham	24	SR-1105 (MILL CK CIR)	FROM BEG OF PVMT TO US-129	1	2	2WU	NO	NO	0.48	18	5,170	5,170	5,170	2,585
TOTAL FOR MAP NO. 24												5,170	5,170	5,170	2,585
2021CPT.14.15.20382	Graham	25	SR-1105 (LOWER MILL CK RD)	FROM US-129 TO US-129	1	2	2WU	NO	NO	0.43	16	4,117	4,117	4,117	2,059
TOTAL FOR MAP NO. 25												4,117	4,117	4,117	2,059
TOTAL FOR PROJ NO. 2021CPT.14.15.20382												6,000	56,884	56,884	38,045
2021CPT.14.15.20872	Swain	26	SR-1179 (TREE HOUSE RD)	FROM SR-1178 TO EOM	1	2	2WU	NO	NO	0.52	18	5,000	5,601	5,601	10,800
TOTAL FOR MAP NO. 26												5,000	5,601	5,601	10,800
2021CPT.14.15.20872	Swain	27	SR-1197 (CAMP BRANCH RD)	FROM SR-1177 TO EOM	1	2	2WU	NO	NO	0.42	18	4,524	4,524	4,524	2,262
TOTAL FOR MAP NO. 27												4,524	4,524	4,524	2,262
2021CPT.14.15.20872	Swain	28	SR-1193 (OLD BRYSON CITY RD)	FROM SR-1173 TO EOM	1	2	2WU	NO	NO	1.65	18	17,772	17,772	17,772	8,886
TOTAL FOR MAP NO. 28												17,772	17,772	17,772	8,886
2021CPT.14.15.20872	Swain	29	SR-1190 (MCMILLAN RD)	FROM US 74 TO EOM	1	2	2WU	NO	NO	0.33	18	3,554	3,554	3,554	1,780
TOTAL FOR MAP NO. 29												3,554	3,554	3,554	1,780
2021CPT.14.15.20872	Swain	30	SR-1186 (INDUSTRIAL PARK RD)	FROM US-19 TO EOM	1	2	2WU	NO	NO	0.44	18	4,739	4,739	4,739	2,370
TOTAL FOR MAP NO. 30												4,739	4,739	4,739	2,370
2021CPT.14.15.20872	Swain	31	SR-1377 (ED JENKINS RD)	FROM SR-1315 TO EOM	1	2	2WU	NO	NO	0.34	18	3,662	3,662	3,662	1,831
TOTAL FOR MAP NO. 31												3,662	3,662	3,662	1,831
2021CPT.14.15.20872	Swain	32	SR-1182 (WILLIAMSON RD)	FROM SR-1177 TO EOM	1	2	2WU	NO	NO	0.2	18	2,154	2,154	2,154	1,077
TOTAL FOR MAP NO. 32												2,154	2,154	2,154	1,077
2021CPT.14.15.20872	Swain	33	SR-1183 (CLAUDE BROOKS RD)	FROM SR-1177 TO EOM	1	2	2WU	NO	NO	0.51	18	5,493	5,493	5,493	2,750
TOTAL FOR MAP NO. 33												5,493	5,493	5,493	2,750
2021CPT.14.15.20872	Swain	34	SR-1140 (ALARKA RD)	FROM SR-1139 TO EOM	1	2	2WU	NO	NO	0.45	18	4,847	4,847	4,847	2,424
TOTAL FOR MAP NO. 34												4,847	4,847	4,847	2,424
2021CPT.14.15.20872	Swain	35	SR-1396 (CAP JOHNSON RD)	FROM SR-1309 TO EOM	1	2	2WU	NO	NO	0.24	18	2,585	2,585	2,585	1,293
TOTAL FOR MAP NO. 35												2,585	2,585	2,585	1,293
TOTAL FOR PROJ NO. 2021CPT.14.15.20872												5,000	54,931	54,931	35,473
GRAND TOTAL										29.02		25,000	311,070	311,070	192,571

PROJECT NO.	SHEET NO.	TOTAL NO.
2021CPT.14.15.20202, 2021CPT.14.15.20222 2021CPT.14.15.20382, 2021CPT.14.15.20872	28	

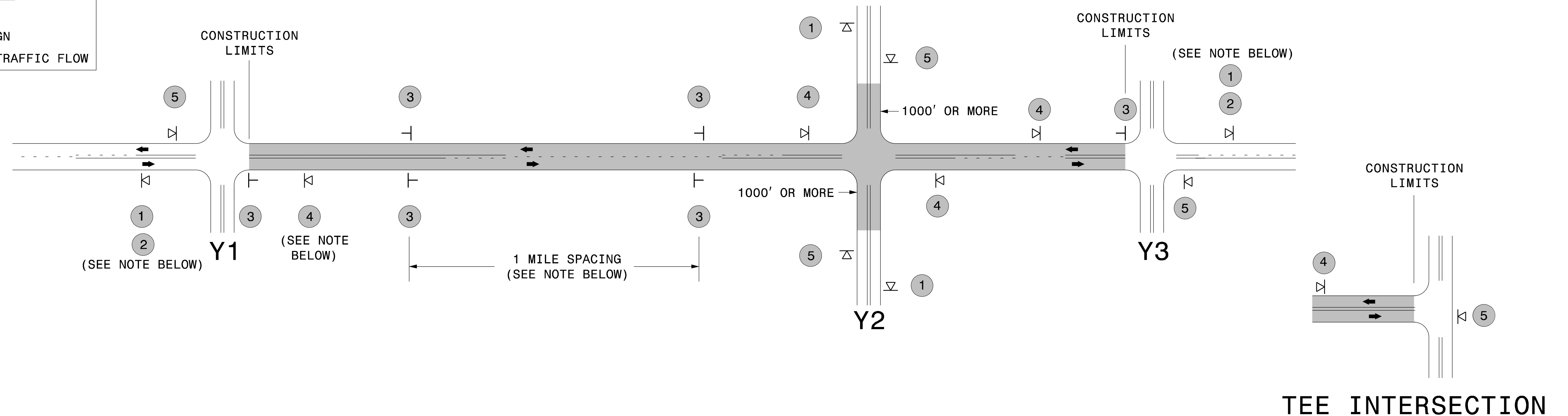
THERMOPLASTIC AND PAINT QUANTITIES

PROJECT NO	COUNTY	MAP NO	ROUTE	DESCRIPTION	TYP NO	LANES	LANE TYPE	LENGTH	WIDTH	4405000000-E	4413000000-E	4457000000-N	4810000000-E	4810000000-E
										PORTABLE WORK ZONE SIGN	WORK ZONE ADVANCE/GENERAL WARNING SIGNING	TEMPORARY TRAFFIC CONTROL	4" WHITE PAINT	4" YELLOW PAINT
								MI	FT	SF	SF	LS	LF	LF
2021CPT.14.15.20202	Cherokee	1	SR-1590 (MOCCASIN CREEK RD)	FROM US 19 TO EOM	1	2	2WU	3.67	18	192	374	1.00	78,978	78,964
TOTAL FOR MAP NO. 1								3.67		192	374	1	78,978	78,964
2021CPT.14.15.20222	Cherokee	2	SR-1426 (TOMOTLA RD)	FROM US 19 TO US 19	1	2	2WU	2.6	18		265		55,952	56,410
TOTAL FOR MAP NO. 2								2.6			265		55,952	56,410
2021CPT.14.15.20202	Cherokee	3	SR-1554 (OLD PEACHTREE RD)	FROM SR-1555 TO SR-1651	1	2	2WU	1.33	18		136		28,622	28,856
TOTAL FOR MAP NO. 3								1.33			136		28,622	28,856
2021CPT.14.15.20202	Cherokee	4	SR-1651(OLD PEACHTREE RD)	FROM US 19 TO SR-1554	1	2	2WU	0.17	18				3,658	3,688
TOTAL FOR MAP NO. 4								0.17					3,658	3,688
2021CPT.14.15.20202	Cherokee	5	SR-1366 (REGAL RD)	FROM SR-1368 TO SR-1370	1	2	2WU	0.97	18		99		20,874	21,045
TOTAL FOR MAP NO. 5								0.97			99		20,874	21,045
2021CPT.14.15.20202	Cherokee	6	SR-1555 (OLD PEACHTREE RD)	FROM SR-1531 TO SR-1554	1	2	2WU	2.07	18		211		44,546	44,911
TOTAL FOR MAP NO. 6								2.07			211		44,546	44,911
2021CPT.14.15.20202	Cherokee	7	SR-1370 (OLD TOMOTLA RD)	FROM SR-1366 TO SR-1373	1	2	2WU	1.35	18		138		29,052	29,290
TOTAL FOR MAP NO. 7								1.35			138		29,052	29,290
TOTAL FOR PROJ NO. 2021CPT.14.15.20202								12.16		192	1,223	1	261,682	263,164
2021CPT.14.15.20222	Clay	8	SR-1188 (OWENS RD)	FROM SR-1102 TO EOM	1	2	2WU	0.61	18		62		13,127	13,235
TOTAL FOR MAP NO. 8								0.61			62		13,127	13,235
2021CPT.14.15.20222	Clay	9	SR-1206 (LORA DR)	FROM SR-1125 TO EOM	1	2	2WU	0.43	18				9,254	9,329
TOTAL FOR MAP NO. 9								0.43					9,254	9,329
2021CPT.14.15.20222	Clay	10	SR-1101 (PINE LOG CHURCH RD)	FROM SR-1104 TO END OF PVMT	1	2	2WU	2.3	18		235		49,496	49,901
TOTAL FOR MAP NO. 10								2.3			235		49,496	49,901
2021CPT.14.15.20222	Clay	11	SR-1108 (HENSON RD)	FROM SR-1107 TO EOM	1	2	2WU	1.02	18		102		21,950	22,130
TOTAL FOR MAP NO. 11								1.02			102		21,950	22,130
2021CPT.14.15.20222	Clay	12	SR-1111 (WEST RD)	FROM GA LINE TO SR-1112	1	2	2WU	0.53	18		56		11,406	11,499
TOTAL FOR MAP NO. 12								0.53			56		11,406	11,499
2021CPT.14.15.20222	Clay	13	SR-1114 (HALL COVE RD)	FROM SR-1113 TO EOM	1	2	2WU	0.79	18		82		17,001	17,140
TOTAL FOR MAP NO. 13								0.79			82		17,001	17,140
2021CPT.14.15.20222	Clay	14	SR-1124 (JOE MOODY RD)	FROM SR-1125 TO EOM	1	2	2WU	0.51	18		56		10,975	11,065
TOTAL FOR MAP NO. 14								0.51			56		10,975	11,065
TOTAL FOR PROJ NO. 2021CPT.14.15.20222								6.19			593		133,209	134,299
2021CPT.14.15.20382	Graham	15	SR-1267 (YELLOW BR RD)	FROM NC-28 TO SR-1241	1	2	2WU	0.9	16		90		19,368	19,526
TOTAL FOR MAP NO. 15								0.9			90		19,368	19,526
2021CPT.14.15.20382	Graham	16	SR-1294 (GOLF COURSE CIR)	FROM US-129 TO EOM	1	2	2WU	0.36	16					
TOTAL FOR MAP NO. 16								0.36						
2021CPT.14.15.20382	Graham	17	SR-1152 (BETTY LOU DEYTON)	FROM US-129 TO EOM	1	2	2WU	0.24	18					
TOTAL FOR MAP NO. 17								0.24						
2021CPT.14.15.20382	Graham	18	SR-1205 (BERTS CK RD)	FROM SR-1206 TO SR-1204	1	2	2WU	0.47	16		56		10,114	10,197
TOTAL FOR MAP NO. 18								0.47			56		10,114	10,197
2021CPT.14.15.20382	Graham	19	SR-1111 (POISON BR RD)	FROM SR-1110 TO END OF PVMT	1	2	2WU	0.62	18		66		13,342	13,452
TOTAL FOR MAP NO. 19								0.62			66		13,342	13,452
2021CPT.14.15.20382	Graham	20	SR-1132 (FLOYD CARPENTER RD)	FROM SR-1104 TO EOM	1	2	2WU	0.57	18		58		12,266	12,264
TOTAL FOR MAP NO. 20								0.57			58		12,266	12,264
2021CPT.14.15.20382	Graham	21	SR-1142 (CROSS CREEK)	FROM US-129 TO US 129	1	2	2WU	0.91	18		93		27,761	27,988
TOTAL FOR MAP NO. 21								0.91			93		27,761	27,988
2021CPT.14.15.20382	Graham	22	SR-1162 (WILL SHERRILL CIR)	FROM US-129 TO US-129	1	2	2WU	0.26	16				5,595	5,641
TOTAL FOR MAP NO. 22								0.26					5,595	5,641
2021CPT.14.15.20382	Graham	23	SR-1205 (BERTS CK RD)	FROM SR-1204 TO EOM	1	2	2WU	0.33	16				7,102	7,160
TOTAL FOR MAP NO. 23								0.33					7,102	7,160
2021CPT.14.15.20382	Graham	24	SR-1105 (MILL CK CIR)	FROM BEG OF PVMT TO US-129	1	2	2WU	0.48	18		56		10,330	10,414
TOTAL FOR MAP NO. 24								0.48			56		10,330	10,414
2021CPT.14.15.20382	Graham	25	SR-1105 (LOWER MILL CK RD)	FROM US-129 TO US-129	1	2	2WU	0.43	16		44		9,254	9,329
TOTAL FOR MAP NO. 25								0.43			44		9,254	9,329
TOTAL FOR PROJ NO. 2021CPT.14.15.20382								5.57			463		115,132	115,971
2021CPT.14.15.20872	Swain	26	SR-1179 (TREE HOUSE RD)	FROM SR-1178 TO EOM	1	2	2WU	0.52	18		53		11,190	11,188
TOTAL FOR MAP NO. 26								0.52			53		11,190	11,188
2021CPT.14.15.20872	Swain	27	SR-1197 (CAMP BRANCH RD)	FROM SR-1177 TO EOM	1	2	2WU	0.42	18					
TOTAL FOR MAP NO. 27								0.42						
2021CPT.14.15.20872	Swain	28	SR-1193 (OLD BRYSON CITY RD)	FROM SR-1173 TO EOM	1	2	2WU	1.65	18		168		35,508	35,501
TOTAL FOR MAP NO. 28								1.65			168		35,508	35,501
2021CPT.14.15.20872	Swain	29	SR-1190 (MCMILLAN RD)	FROM US 74 TO EOM	1	2	2WU	0.33	18				14,203	14,319
TOTAL FOR MAP NO. 29								0.33					14,203	14,319
2021CPT.14.15.20872	Swain	30	SR-1186 (INDUSTRIAL PARK RD)	FROM US-19 TO EOM	1	2	2WU	0.44	18				9,469	9,467
TOTAL FOR MAP NO. 30								0.44					9,469	9,467
2021CPT.14.15.20872	Swain	31	SR-1377 (ED JENKINS RD)	FROM SR-1315 TO EOM	1	2	2WU	0.34	18					
TOTAL FOR MAP NO. 31								0.34						
2021CPT.14.15.20872	Swain	32	SR-1182 (WILLIAMSON RD)	FROM SR-1177 TO EOM	1	2	2WU	0.2	18				4,304	4,339
TOTAL FOR MAP NO. 32								0.2					4,304	4,339
2021CPT.14.15.20872	Swain	33	SR-1183 (CLAUDE BROOKS RD)	FROM SR-1177 TO EOM	1	2	2WU	0.51	18		56		10,975	10,973
TOTAL FOR MAP NO. 33								0.51			56		10,975	10,973
2021CPT.14.15.20872	Swain	34	SR-1140 (ALARKA RD)	FROM SR-1139 TO EOM	1	2	2WU	0.45	18		56		9,684	9,682
TOTAL FOR MAP NO. 34								0.45			56		9,684	9,682
2021CPT.14.15.20872	Swain	35	SR-1396 (CAP JOHNSON RD)	FROM SR-1309 TO EOM	1	2	2WU	0.24	18					
TOTAL FOR MAP NO. 35								0.24						
TOTAL FOR PROJ NO. 2021CPT.14.15.20872								5.1			333		95,333	95,469
GRAND TOTAL								29.02		192	2,612	1	605,356	608,903

SIGNING FOR ASPHALT SURFACE TREATMENT

LEGEND

- ▷ PORTABLE SIGN
- └ STATIONARY SIGN
- ← DIRECTION OF TRAFFIC FLOW



MAINLINE (-L-) SIGNING

-Y- LINE SIGNING

SIGNING NOTES AND PLACEMENT PER DIRECTION	1		- PLACE 1000' PRIOR TO BEGINNING OF CONSTRUCTION LIMITS. ONLY USED ON -Y- LINES IF RESURFACING LIMITS EXTEND 1000' ALONG -Y- LINE.	<p>STATIONARY SIGNING NOT REQUIRED FOR THE FOLLOWING -Y- LINE CONDITIONS:</p> <ol style="list-style-type: none"> 1) LESS THAN 1000' OF RESURFACING ALONG -Y- LINE 2) SUBDIVISION ROADS 3) DEAD END ROADS <p>WHEN PAVING/CONSTRUCTION ACTIVITIES PROCEED ACROSS AN UNSIGNED -Y- LINE, PORTABLE ADVANCE WARNING SIGNS SHALL BE USED ALONG THE -Y- LINE AS SHOWN BELOW. REMOVE UPON COMPLETION OF WORK.</p> <div style="display: flex; justify-content: space-around;"> <div style="text-align: center;"> W20-1 48" X 48" PLACED 500' IN ADVANCE OF FLAGGER. </div> <div style="text-align: center;"> W20-7 A 48" X 48" PLACED 250' IN ADVANCE OF FLAGGER. </div> </div>
	2		- SIGN #2 ONLY USED WHEN RESURFACING LIMITS ARE 2 OR MORE MILES IN LENGTH. ROUND UP TO THE NEAREST WHOLE NUMBER. DO NOT USE FRACTIONAL OR DECIMAL NUMBERS.	
	3	 	- ALTERNATE THE FOLLOWING TWO SIGNS: - STARTING WITH "LOOSE GRAVEL" (W8-7) FOLLOWED BY "UNMARKED PAVEMENT". - PLACE INITIALLY AT THE CONSTRUCTION LIMITS AND SPACED 1 MILE APART THEREAFTER. - AT TEE INTERSECTIONS INSTALL INITIALLY 0.5 MILE FROM INTERSECTION AND SPACE 1 MILE APART THEREAFTER.	
	4		- THESE ARE FOR -Y- LINES THAT ARE "THROUGH" ROADWAYS. DEAD END AND SUBDIVISION ROADS ARE NOT "THROUGH" ROADWAYS. - INSTALL 500' +/- FROM EACH -Y- LINE APPROACH AS SHOWN ABOVE. - FOR MULTIPLE -Y- LINES THAT ARE SEPARATED BY 0.25 MILES OR LESS, TREAT AS A SINGLE UNIT AND INSTALL WITHIN 500' OF EACH APPROACH. - A MAXIMUM OF 2 SIGN SETS PER MILE. DO NOT INSTALL WHEN -Y- LINES ARE WITHIN 0.5 MILES FROM "END ROAD WORK" SIGN.	
	5		PLACE 500' FOLLOWING THE END OF CONSTRUCTION LIMITS OR AS SHOWN WHEN WORK ENDS AT A 3-WAY TEE INTERSECTION.	

THE ABOVE SIGNS ARE ALL THAT ARE REQUIRED FOR A CONTRACTOR TO BEGIN A RESURFACING CONTRACT. ANY ADDITIONAL SIGNS REQUESTED BY NCDOT DIVISIONS SHALL BE INSTALLED WITHIN 7 BUSINESS DAYS OF THE START OF CONTRACT WORK.

MAPS LESS THAN 2 MILES

FOR AST RESURFACING MAPS WITH CONSTRUCTION LIMITS LESS THAN 2 MILES IN LENGTH, USE A STATIONARY "LOOSE GRAVEL" SIGN AT THE BEGINNING CONSTRUCTION LIMIT FOLLOWED BY AN "UNMARKED PAVEMENT" SIGN MIDWAY THROUGH AND AN "END ROAD WORK" SIGN AT THE END CONSTRUCTION LIMIT.

ADVANCE WARNING SIGNS FOR 2-LANE ROADWAY ASPHALT SURFACE TREATMENT